

ORDER

WHEREAS, pursuant to Arizona Revised Statute §15-1441 the Gila County Board of Supervisors shall establish five districts (precincts) in a community college district for the election of district board members from each district (precinct);

WHEREAS, a district (precinct) in a community college district shall be composed of the number of election precincts as determined by the Board of Supervisors and shall have the same boundaries as are defined for the election precincts;

WHEREAS, the Board of Supervisors adopted Redistricting Guidelines;

WHEREAS, a Redistricting Advisory Committee selected by the Gila County Board of Supervisors collected public input, consolidated and reviewed public input, and selected alternative community college redistricting plans and presented them to the Board on August 15, 2011;

WHEREAS, on September 20, 2011 the Board discussed mapping alternatives, public comments, and other information received and directed further refinements of the mapping alternatives be made; and

WHEREAS, on October 3, 2011, three revised community college district (precinct) redistricting plans were reviewed by the Gila County Board of Supervisors and the Board of Supervisors unanimously agreed to adopt community college district (precinct) Plan 1 Revision 1.


NOW, THEREFORE, we, the Gila County Board of Supervisors do hereby Order as follows:

1. That by virtue of the authority set forth in Arizona Revised Statute §15-1441 the Gila County Board of Supervisors adopts Plan 1 Revision 1 as the Gila County Community College District (precinct) plan, as set forth in the Plan 1 Revision 1 documents attached hereto and incorporated herein by reference.
2. That the adopted community college district (precinct) boundaries as reflected in Plan 1 Revision 1 attached shall be implemented and take effect upon preclearance by the Department of Justice.
3. That any election precinct boundary changes required as a result of the adoption of Plan 1 Revision 1 community college district (precinct) boundaries take effect upon preclearance by the Department of Justice.

ADOPTED at Globe, Gila County, Arizona, on this 18th day of October 2011.


Attest:

GILA COUNTY BOARD OF SUPERVISORS


Marian Sheppard
Chief Deputy Clerk of the Board


Tommie C. Martin, Chair

Approved as to form:


Bryan Chambers
Chief Deputy County Attorney

When recorded deliver to:

**Marian Sheppard, Chief Deputy Clerk
Gila County Board of Supervisors**

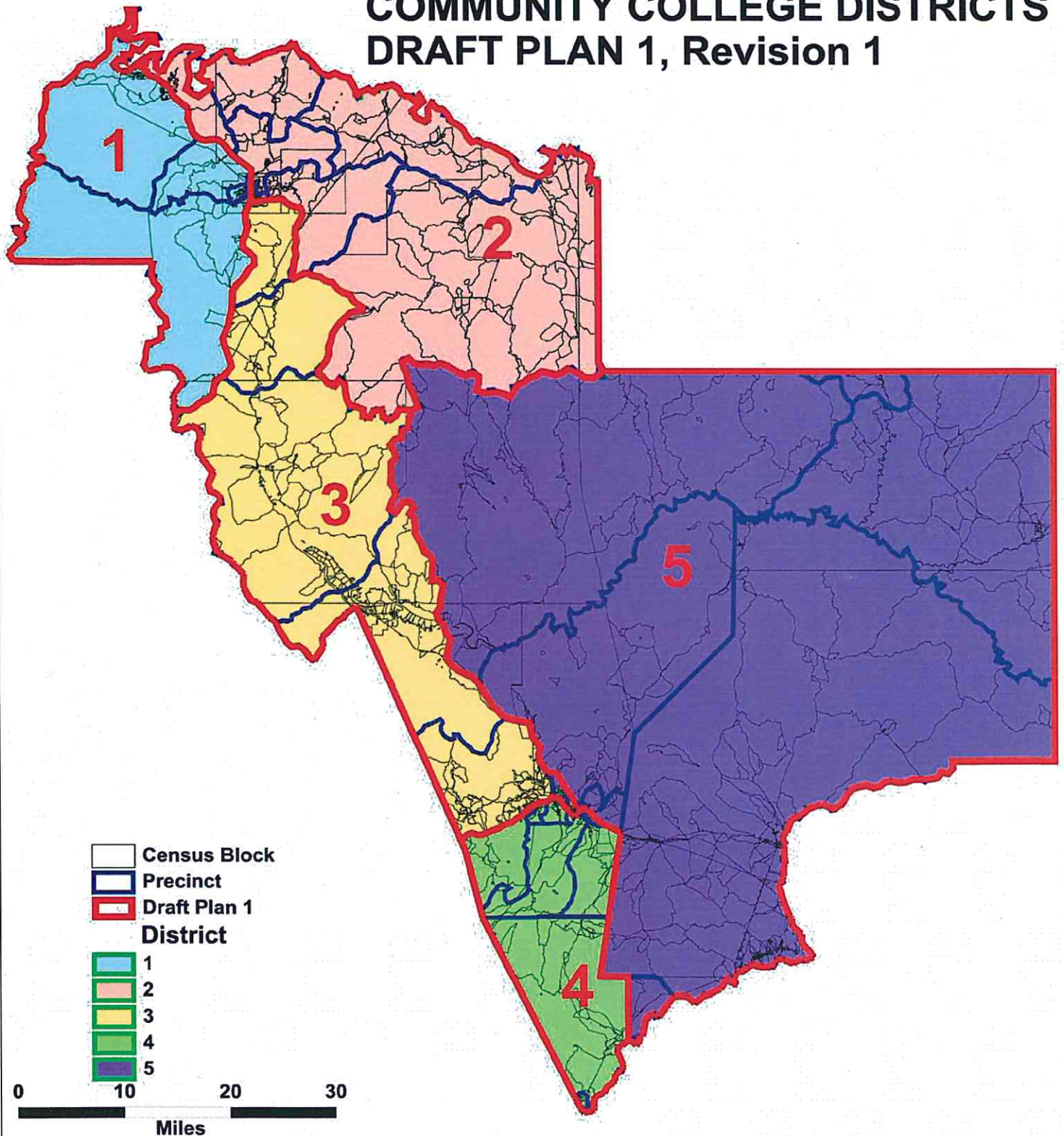


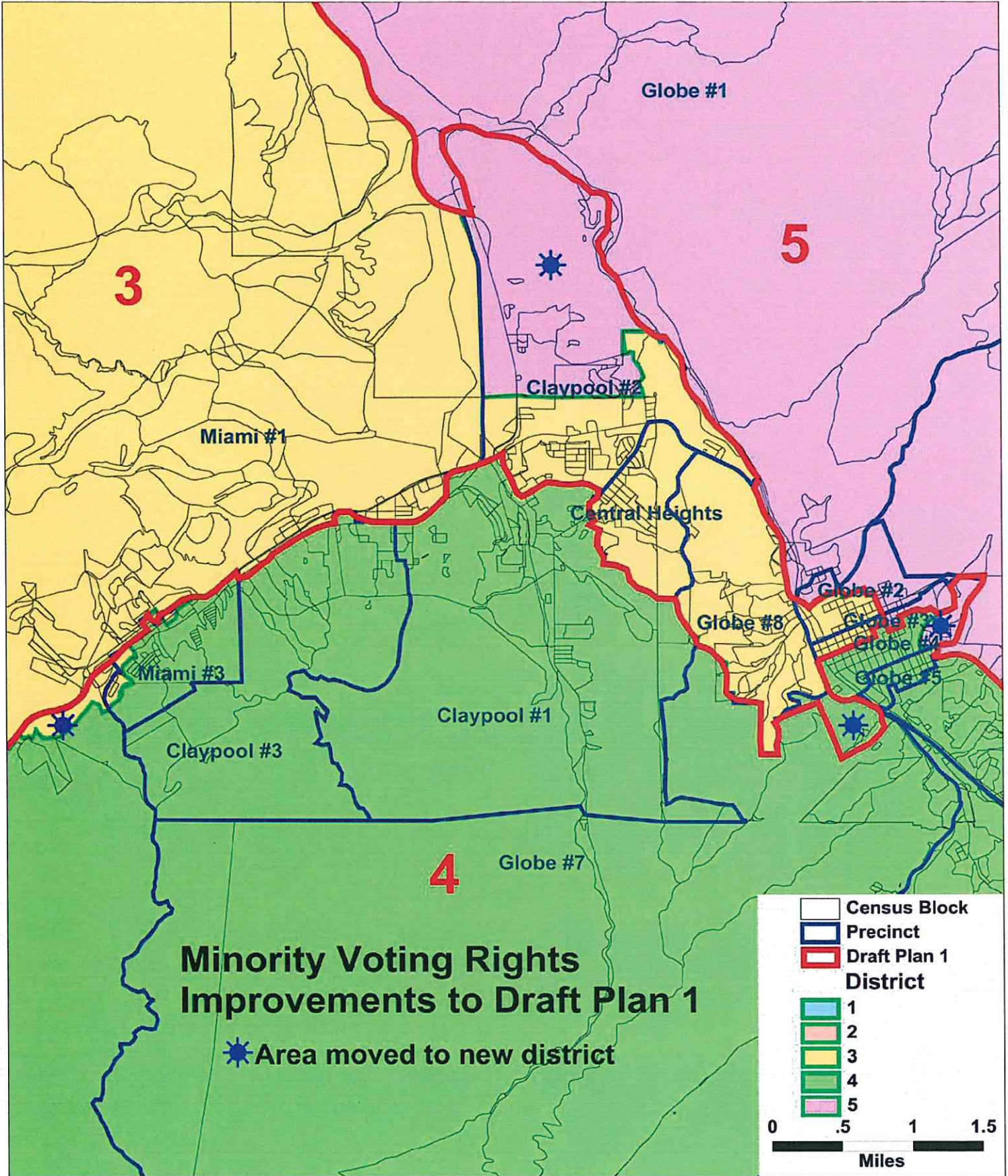
**ORDER of the Board of Supervisors regarding
adoption of a new Community College Redistricting
Plan**

DO NOT REMOVE

This is part of the official document

GILA COUNTY COMMUNITY COLLEGE DISTRICTS DRAFT PLAN 1, Revision 1





**GILA COUNTY COMMUNITY COLLEGE DISTRICTS
TOTAL POPULATION BY RACE AND HISPANIC ORIGIN
DRAFT PLAN 1, Revision 1**

Number:	District 1	District 2	District 3	District 4	District 5	Total, All Districts
Hispanic, of any race	915	834	2,593	4,001	1,245	9,588
Non-Hispanic White	9,611	9,600	7,834	5,540	2,713	35,298
Non-Hispanic Black	55	46	48	59	40	248
Non-Hispanic American Indian	247	179	384	447	6,718	7,975
Non-Hispanic Asian	66	71	78	68	38	321
Non-Hispanic Hawaiian	13	14	5	2	5	39
Non-Hispanic other race	15	12	19	14	6	66
Non-Hispanic two or more races	8	11	13	13	17	62
Total Population	10,930	10,767	10,974	10,144	10,782	53,597
Percent:						
Hispanic, of any race	8.37%	7.75%	23.63%	39.44%	11.55%	17.89%
Non-Hispanic White	87.93%	89.16%	71.39%	54.61%	25.16%	65.86%
Non-Hispanic Black	0.50%	0.43%	0.44%	0.58%	0.37%	0.46%
Non-Hispanic American Indian	2.26%	1.66%	3.50%	4.41%	62.31%	14.88%
Non-Hispanic Asian	0.60%	0.66%	0.71%	0.67%	0.35%	0.60%
Non-Hispanic Hawaiian	0.12%	0.13%	0.05%	0.02%	0.05%	0.07%
Non-Hispanic other race	0.14%	0.11%	0.17%	0.14%	0.06%	0.12%
Non-Hispanic two or more races	0.07%	0.10%	0.12%	0.13%	0.16%	0.12%
Total Percent	100.00%	100.00%	100.00%	100.00%	100.00%	100.00%
Ideal Population	10,719	10,719	10,719	10,719	10,719	Total 10,719
Total Population	10,930	10,767	10,974	10,144	10,782	deviation: 10,782
Numeric deviation from Ideal Value	211	48	255	-575	63	830
Percent deviation from Ideal Value	1.96%	0.44%	2.38%	-5.37%	0.58%	7.74%

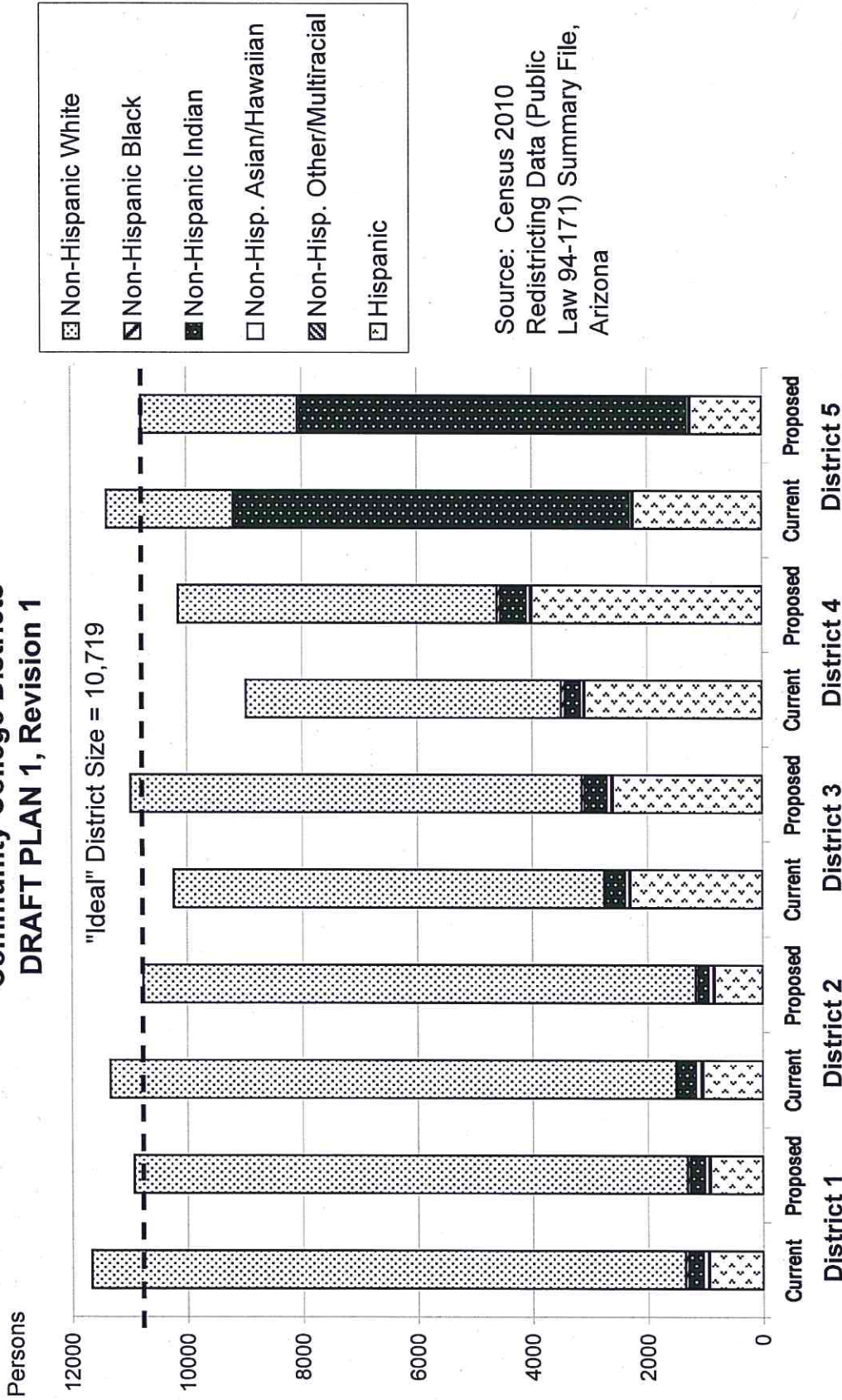
Source: Census 2010 Redistricting Data (Public Law 94-171) Summary file, Arizona
Tabulation: Research Advisory Services, Inc., Phoenix AZ (602) 230-9580

**GILA COUNTY COMMUNITY COLLEGE DISTRICTS
VOTING-AGE POPULATIONS BY RACE AND HISPANIC ORIGIN
DRAFT PLAN 1, Revision 1**

<u>Voting-Age Number:</u>	<u>District 1</u>	<u>District 2</u>	<u>District 3</u>	<u>District 4</u>	<u>District 5</u>	<u>Total, All Districts</u>
Hispanic, of any race	564	554	1,759	2,796	846	6,519
Non-Hispanic White	8,254	8,276	6,617	4,481	2,294	29,922
Non-Hispanic Black	33	21	39	38	40	171
Non-Hispanic American Indian	183	138	260	308	4,256	5,145
Non-Hispanic Asian	52	55	62	59	24	252
Non-Hispanic Hawaiian	8	13	4	1	4	30
Non-Hispanic other race	6	9	16	8	5	44
Non-Hispanic two or more races	6	9	8	8	12	43
<i>Voting-Age Population</i>	9,106	9,075	8,765	7,699	7,481	42,126
<i>Voting-Age Percent:</i>						
Hispanic, of any race	6.19%	6.10%	20.07%	36.32%	11.31%	15.48%
Non-Hispanic White	90.64%	91.20%	75.49%	58.20%	30.66%	71.03%
Non-Hispanic Black	0.36%	0.23%	0.44%	0.49%	0.53%	0.41%
Non-Hispanic American Indian	2.01%	1.52%	2.97%	4.00%	56.89%	12.21%
Non-Hispanic Asian	0.57%	0.61%	0.71%	0.77%	0.32%	0.60%
Non-Hispanic Hawaiian	0.09%	0.14%	0.05%	0.01%	0.05%	0.07%
Non-Hispanic other race	0.07%	0.10%	0.18%	0.10%	0.07%	0.10%
Non-Hispanic two or more races	0.07%	0.10%	0.09%	0.10%	0.16%	0.10%
<i>Voting-Age Percent</i>	100.00%	100.00%	100.00%	100.00%	100.00%	100.00%

Source: Census 2010 Redistricting Data (Public Law 94-171) Summary file, Arizona
 Tabulation: Research Advisory Services, Inc., Phoenix AZ (602) 230-9580

Race and Origin Composition of Current and Proposed Gila County Community College Districts DRAFT PLAN 1, Revision 1



**GILA COUNTY COMMUNITY COLLEGE DISTRICTS
DRAFT PLAN 1, Revision 1**

	Current Districts	Proposed Plan	Change
Population, District 1	11,670	10,930	-740
Population, District 2	11,342	10,767	-575
Population, District 3	10,231	10,974	743
Population, District 4	8,972	10,144	1,172
Population, District 5	11,382	10,782	-600
Population deviation, District 1	951	211	
Population deviation, District 2	623	48	
Population deviation, District 3	-488	255	
Population deviation, District 4	-1,747	-575	
Population deviation, District 5	663	63	
Percent deviation, District 1	8.87%	1.96%	
Percent deviation, District 2	5.81%	0.44%	
Percent deviation, District 3	-4.56%	2.38%	
Percent deviation, District 4	-16.30%	-5.37%	
Percent deviation, District 5	6.18%	0.58%	
Total plan deviation, number	2,698	830	
Total plan deviation, percent	25.17%	7.74%	
Percent voting-age Hispanic, District 1	5.89%	6.19%	0.30%
Percent voting-age Hispanic, District 2	7.24%	6.10%	-1.14%
Percent voting-age Hispanic, District 3	19.20%	20.07%	0.87%
Percent voting-age Hispanic, District 4	31.10%	36.32%	5.22%
Percent voting-age Hispanic, District 5	19.92%	11.31%	-8.61%
Percent voting-age Non-Hispanic Native American, District 1	1.93%	2.01%	0.08%
Percent voting-age Non-Hispanic Native American, District 2	2.37%	1.52%	-0.85%
Percent voting-age Non-Hispanic Native American, District 3	2.69%	2.97%	0.28%
Percent voting-age Non-Hispanic Native American, District 4	2.40%	4.00%	1.60%
Percent voting-age Non-Hispanic Native American, District 5	55.19%	56.89%	1.70%
Percent voting-age Non-Hispanic Black, District 1	0.35%	0.36%	0.01%
Percent voting-age Non-Hispanic Black, District 2	0.22%	0.23%	0.01%
Percent voting-age Non-Hispanic Black, District 3	0.35%	0.44%	0.09%
Percent voting-age Non-Hispanic Black, District 4	0.73%	0.49%	-0.24%
Percent voting-age Non-Hispanic Black, District 5	0.48%	0.53%	0.05%
Percent voting-age total minority residents, District 1	8.97%	9.36%	0.39%
Percent voting-age total minority residents, District 2	10.91%	8.80%	-2.11%
Percent voting-age total minority residents, District 3	23.12%	24.51%	1.39%
Percent voting-age total minority residents, District 4	35.12%	41.80%	6.68%
Percent voting-age total minority residents, District 5	76.31%	69.34%	-6.97%