

Gisela

Young

Carrizo

Sierra Ancha

Tonto Basin

Roosevelt

Globe #1

San Carlos



Gila County Elections Precinct Map

Sierra Ancha
Page 1 of 2

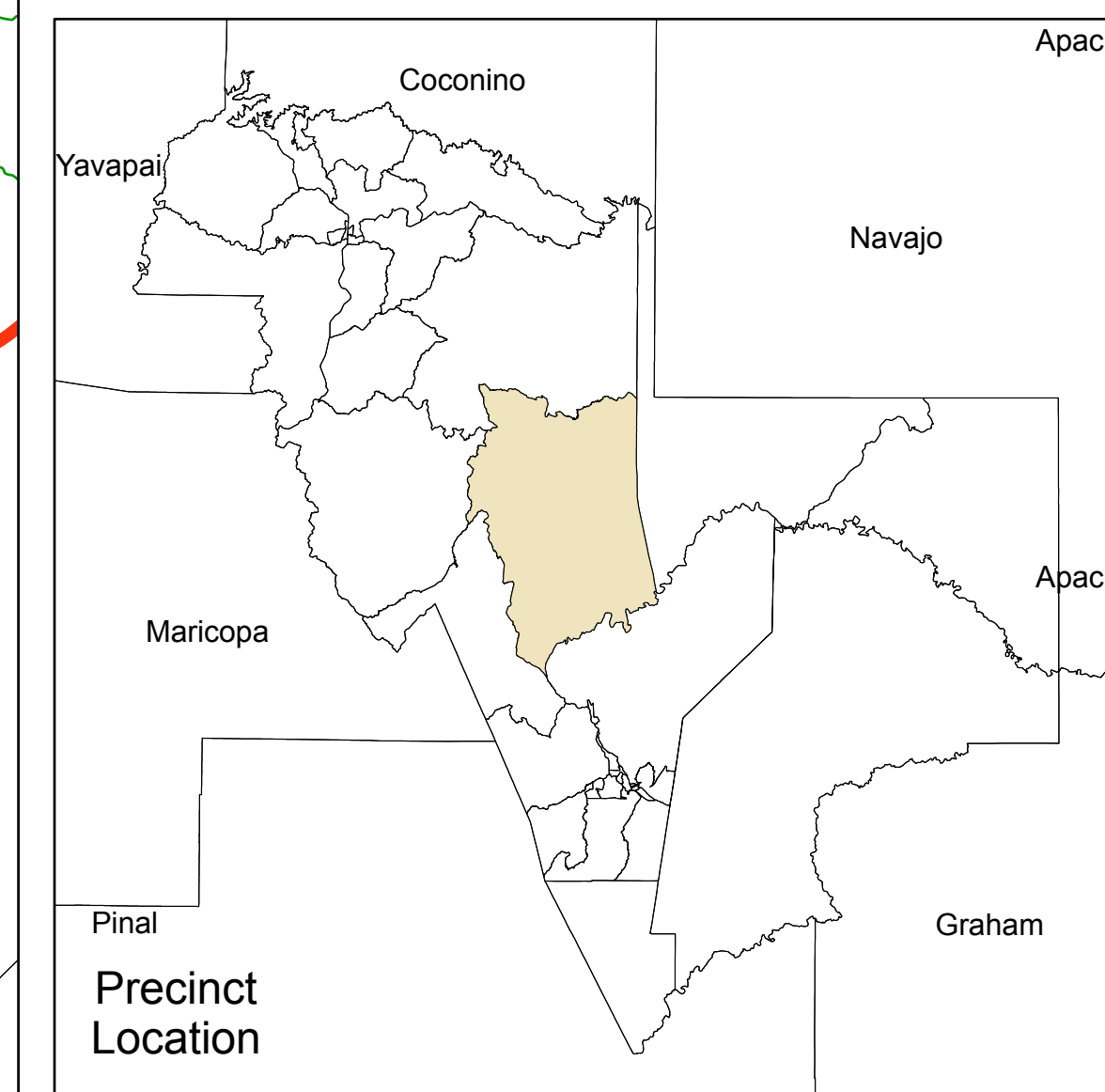
Supervisor District: 2
GCC District: 5

Disclaimer:





This map is for informational purposes only and is created from a variety of datasets. Gila County is not liable for errors, inaccuracies or omissions and shall be held harmless from and against all damage, loss or liability arising from any use of this exhibit.

For questions regarding conflicting or confusing boundary lines please contact the Gila County Elections department for clarification.

Created 03/10/2012
by Gila County GIS



Legend

-  Other Roads
-  State Highways
- Precincts**
-  Other Precincts
-  Sierra Ancha

