

FOUND U.S.G.L.O. SCRIBED STONE, NORTH 1/4 CORNER SECTION 22


STATE OF ARIZONA, COUNTY OF GILA, SS: I DO HEREBY CERTIFY THAT THE WITHIN INSTRUMENT WAS FILED AND RECORDED AT THE REQUEST OF: GILA COUNTY PUBLIC WORKS

DATE: 2-8-06 TIME: 10:29 AM

SURVEY MAP NO. 3057 OFFICIAL RECORDS OF GILA COUNTY, ARIZONA. WITNESS MY HAND AND OFFICIAL SEAL THE DAY AND YEAR FIRST ABOVE WRITTEN.

LINDA HAUGHT ORTEGA, COUNTY RECORDER

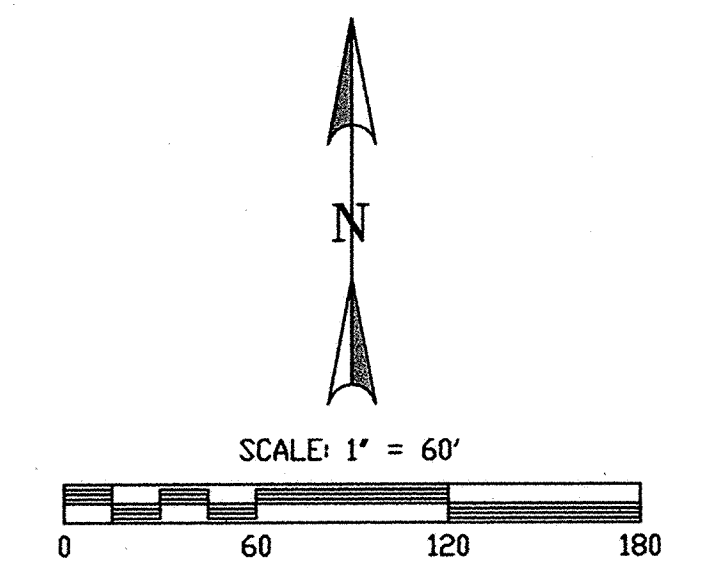
By: *Conrad Alvarado* 2006-002268



RECORD OF SURVEY / LOT LINE ADJUSTMENT AMENDING RECORD OF SURVEY 3006

SHOWING
PROPERTY DESCRIBED IN DOCKET 464, PAGE 566 & 567, G. C. R.
SITUATE IN
NORTHWEST QUARTER OF THE NORTHWEST QUARTER OF
SECTION 22, TOWNSHIP 1 NORTH, RANGE 15 EAST
GILA AND SALT RIVER MERIDIAN, GILA COUNTY, ARIZONA

BASIS OF BEARINGS
THE BEARING OF S. 88° 25' 04" W. BETWEEN THE 5/8" REBAR, NO TAG, MARKING THE WEST SIXTEEN CORNER OF SECTION 22 AND THE A. D. T. ALUMINUM CAP MARKING THE NORTHWEST CORNER OF SECTION 22 IS THE BASIS OF ALL BEARINGS SHOWN HEREIN.



- LEGEND**
- ⊕ = SECTION OR FRACTIONAL SECTION CORNER FOUND AND TIED.
 - = MONUMENT FOUND AND TIED DURING THE COURSE OF THIS SURVEY.
 - ⊙ = FOUND PROPERTY CORNER, 1/2" OR 5/8" REBAR WITH ALUMINUM CAP STAMPED L. S. 14169, UNLESS OTHERWISE NOTED.
 - = CALCULATED POINT, NOTHING FOUND, NOTHING SET, UNLESS OTHERWISE NOTED.
 - ⑦ ⑥ = TAX PARCEL NUMBER - TAX BOOK 207, PG 01
 - = CHAIN LINK FENCE
 - (R) = RECORD DATA FROM PRIVATE, COUNTY, STATE OR FEDERAL RECORDS ON FILE IN THIS OFFICE.
 - (R1) = RECORD DATA PER DEED RECORDED AT DOCKET 464, PAGES 566 & 567
 - (R2) = RECORD DATA PER DEED RECORDED AT FEE NO. 2004-001784
 - (R3) = RECORD DATA PER DEED RECORDED AT DOCKET 463, PAGES 990 & 991
 - (R4) = RECORD DATA PER RECORD OF SURVEY NO. 2189
 - (R5) = RECORD DATA PER RECORD OF SURVEY NO. 1499
 - (M) = MEASURED COURSES.
 - (C) = CALCULATED COURSES FROM RECORD DATA OR FOUND MONUMENTS DURING THE COURSE OF THIS SURVEY.
- NOTE: ALL COURSES SHOWN HEREIN ARE MEASURED UNLESS OTHERWISE NOTED.


- SURVEYORS NOTES**
- 1) FOUND 1/2" IRON PIPE, TAGGED LS 2648, WHICH BEARS N03°07'57"E, 5.50 FROM CALC. POSITION.
 - 2) A.P.S. ELECTRIC BOX WAS FOUND TO BE OUTSIDE TAX PARCEL 207-01-007D, WHICH IS OWNED BY ARIZONA WATER COMPANY. THE BOX MAY HAVE BEEN PLACED BY USING THE FOUND 1/2" IRON PIPES, TAGGED LS 2648, WHICH WERE SET INCORRECTLY AS NOTED.
 - 3) THIS RECORD OF SURVEY/LOT LINE ADJUSTMENT IS BEING RECORDED TO PROVIDE DIRECT ACCESS FOR PARCEL "C" TO STATE HWY. 188. THE OLD LOT LINE AND THE NEW LOT LINE ARE NOTED HEREON.

COURSE	BEARING	DISTANCE
L1(R1)	N88°23'42"E	45.15
L1(R2)	N88°23'42"E	45.15
L1(R3)	N88°23'42"E	45.15
L1(C)	N88°22'55"E	45.06
L2(R1)	S00°02'23"W	25.00
L2	S00°04'22"W	25.00
L3(R3)	N00°02'23"E	100.00
L4(R4)	S01°57'40"E	50.00
L4(C)	S01°55'41"E	50.00
L5	N00°11'27"E	55.87
L6	S89°31'26"E	60.85
L7	N00°19'17"E	131.39
L8	S89°31'26"E	49.87
L9	N89°04'48"E	89.44
L10	N00°43'44"E	147.37

CURVE	ARC	DELTA	RADIUS	CHORD LENGTH	CHORD BEARING
C1	15.81	29°06'26"	31.11	15.64	N18°57'43"W

APPROVED BY CITY OF GLOBE

STATEMENT
THIS MAP, CONSISTING OF ONE SHEET CORRECTLY REPRESENTS A SURVEY PERFORMED IN JANUARY, 2006.



GILA COUNTY PUBLIC WORKS
STEVE STRATTON, DIRECTOR
1400 EAST ASH STREET
GLOBE, ARIZONA 85501
(928) 425-3231
DATE: 01-23-06 SCALE: 1" = 60'

LOT LINE ADJUSTMENT

ARIZONA PUBLIC SERVICE CO. SHEET 1 OF 1
JOB No. G2531A