


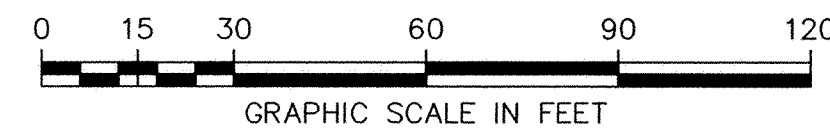

RECORD OF SURVEY / MINOR LAND DIVISION

OF LOT 99 OF COUNTRY CLUB VISTA #2 AS RECORDED ON G.C.R. PLAT MAP 261.
SITUATED IN SECTION 31, T.-11-N., R.-10-E.
OF THE G.&S.R.M., GILA COUNTY, ARIZONA.



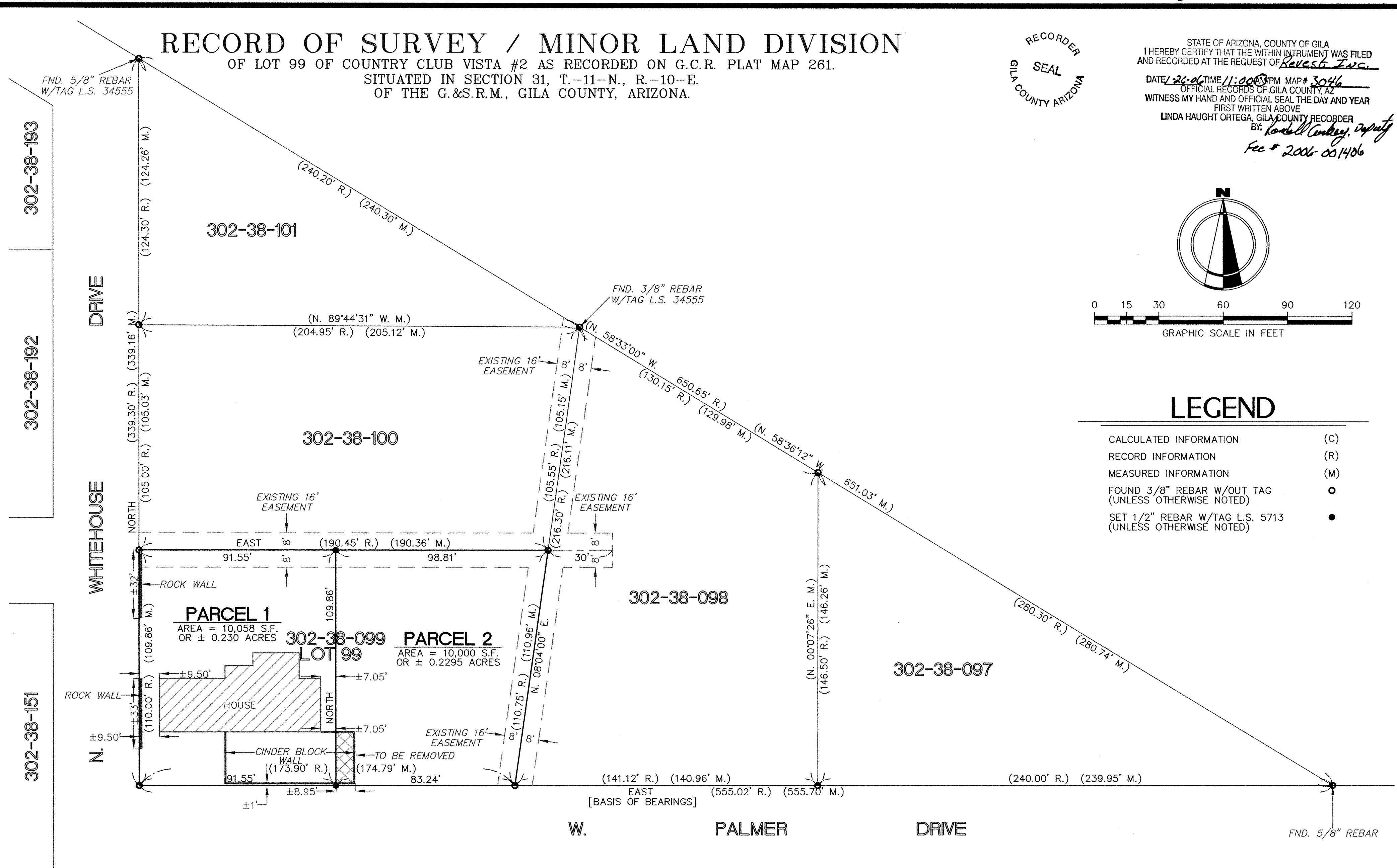
STATE OF ARIZONA, COUNTY OF GILA
I HEREBY CERTIFY THAT THE WITHIN INSTRUMENT WAS FILED
AND RECORDED AT THE REQUEST OF Revest, Inc.

DATE 1-26-06 TIME 11:00 AM/PM MAP # 3046
OFFICIAL RECORDS OF GILA COUNTY, AZ
WITNESS MY HAND AND OFFICIAL SEAL THE DAY AND YEAR
FIRST WRITTEN ABOVE
LINDA HAUGHT ORTEGA, GILA COUNTY RECORDER
BY: Raymond Lee Jones
Fee # 2006-001406



LEGEND

- CALCULATED INFORMATION (C)
- RECORD INFORMATION (R)
- MEASURED INFORMATION (M)
- FOUND 3/8" REBAR W/OUT TAG (UNLESS OTHERWISE NOTED) ○
- SET 1/2" REBAR W/TAG L.S. 5713 (UNLESS OTHERWISE NOTED) ●



	302-38-091	302-38-092	302-38-093	302-38-094	302-38-095	302-38-096
ZONING: R1-10 TOWN OF PAYSON: <u>060118</u> JOB No. <u>S. A. Smith</u> 1-18-06 TOWN ENGINEER DATE <u>Joe Donnell</u> 1/18/06 PLANNING & ZONING CHAIRMAN / DATE	NOTE: A: Parcel 1 & Parcel 2 have been each allocated a maximum of 50% of all available Equivalent Residential Units remaining for any parcel or project under the Town of Payson's water use for the development limitations in effect at the time of any future development. B: Public Water & Public Sanitary facilities shall be utilized for Parcels 1 & 2 created by this Record of Survey / Minor Land Division Plat.		THIS WAS PERFORMED UNDER MY SUPERVISION DURING THE MONTH OF OCTOBER, 2005. RAYMOND LEE JONES, R.L.S. #5713		<div style="text-align: center;"> </div> <div style="text-align: center;"> <h3>RJS RAY JONES SURVEYING</h3> 1118 North Karen Way Payson, AZ 85541 Phone: (928) 474-4004 </div>	

PREPARED FOR:
REVEST INC.
4718 E. CACTUS RD. / #558
PHOENIX, AZ 85032