






Source: Esri, DigitalGlobe, GeoEye, Earthstar Geographics, CNES/Airbus DS, USDA, USGS, AEX, Getmapping, Aerogrid, IGN, IGP, swisstopo, and the GIS User Community

**Tax Map ref:
207-15-032C**

Gila County post 2017 Pinal Fire
Drainage cleaning - Identified
Temporary Easement (TCE) needs

Legend

Wash Flowline

-  City/County
-  Ref Parcel
-  Other Parcels

