






Source: Esri, DigitalGlobe, GeoEye, Earthstar Geographics, CNES/Airbus DS, USDA, USGS, AEX, Getmapping, Aerogrid, IGN, IGP, swisstopo, and the GIS User Community

**Tax Map ref:  
102-15-008D**

Gila County post 2017 Pinal Fire  
Drainage cleaning - Identified  
Temporary Easement (TCE) needs

**Legend**

**Wash Flowline**

-  City/County
-  Ref Parcel
-  Other Parcels

