

Atlas of Gila County Maintained Roadway System

Update - August 6, 2024



Adopted by Resolution 02-10-03 Oct 6, 2002

Atlas of Gila County Maintained Roadway System

Update - August 2024

This Atlas has been prepared as a planning tool for use by Gila County personnel. It graphically delineates the roads that are contained within the Gila County Maintained Roadway System (MRS). The MRS was compiled after extensive research and represents the best available information at the time collected. Due to the nature of County road maintenance responsibilities in Arizona it is anticipated that the MRS will change with time. These changes may reflect new information, changes in statutory requirements for Counties, annexations, or other Board of Supervisors actions.

This Atlas is not intended to be nor should be used for any boundary survey purpose, right-of-way determination, political jurisdiction boundary delineation, property ownership purpose, roadway design, or any purpose other than a graphical delineation of the MRS to be used for planning purposes.

This Atlas does not indicate frequency of maintenance nor imply any level of maintenance activity. Due to the varying nature of roadway materials and types found within the County the maintenance levels and frequencies vary as determined by the Public Works Director.

This Atlas does not indicate roadway ownership since many roadways are operated under easement authority. For ease of use the MRS is divided into two general surface conditions for this Atlas, paved and unpaved. Each surface condition is shown with a different line type. The road condition may change with time and will be updated as part of the Atlas update process.

The Atlas will be reviewed and updated semi-annually or as recommended by the Public Works Director and approved by the Board of Supervisors. The owners of the Atlas are not responsible for misuse or misrepresentation of its contents. For current or detailed information regarding the Gila County Maintained Roadway System contact the Engineering Department at 928-402-8899.



Atlas of Gila County

Maintained Roadway System

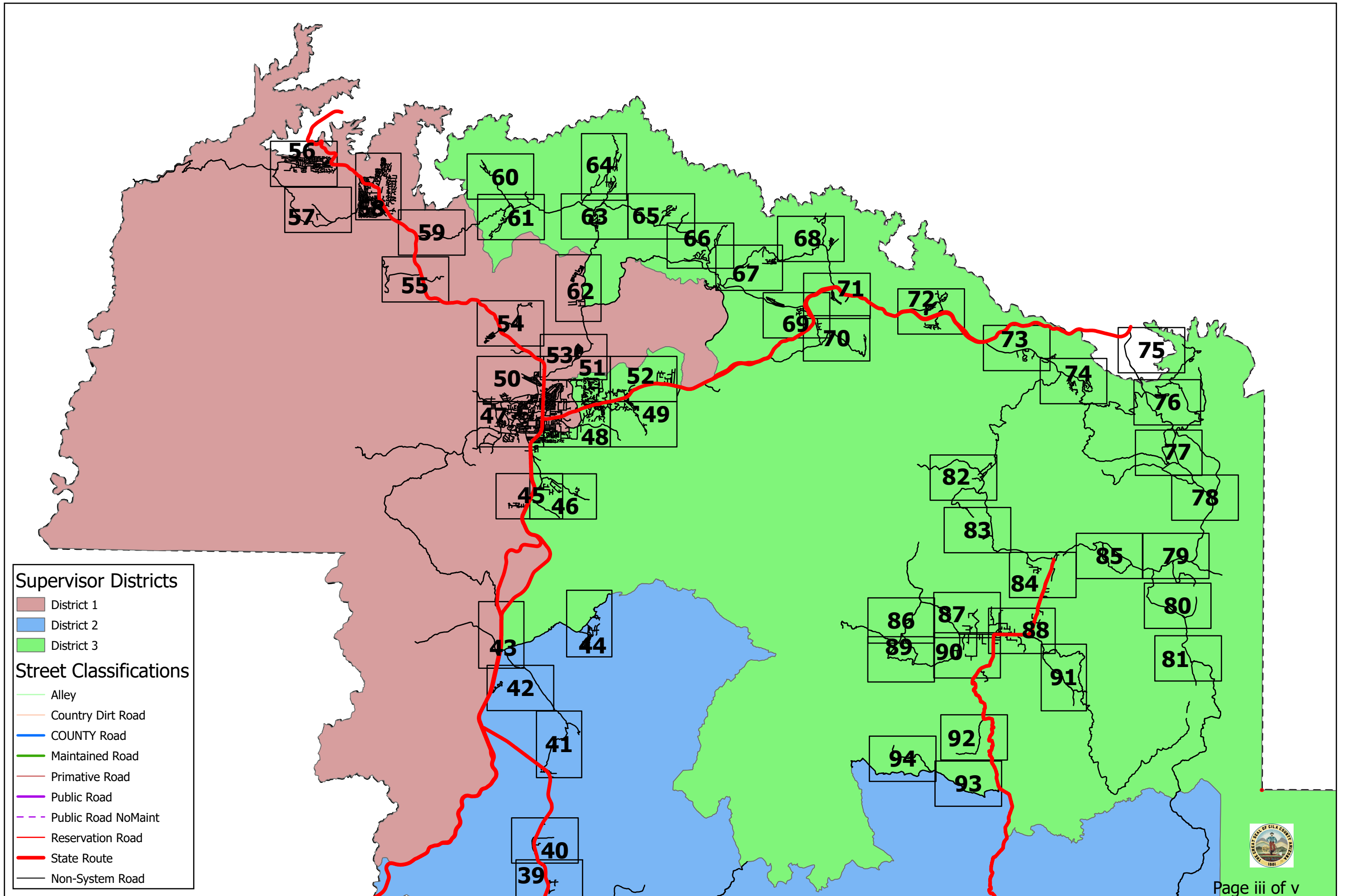
CommunityName	Page
Bear Flats	70
Beaver Flats	62
Bonita Creek	65
Camp Geronimo	60
Central Heights	10
Christopher Creek	72
Claypool	9
Colcord Estates	74
Copper Hills	16
Deer Creek	42
Deer Farm	2
Dripping Springs	3
East Verde Estates	54

CommunityName	Page
El Capitan	5
Fairgrounds - Globe	17
Freedom Acres	64
Geronimo Estates	61
Gibson Ranch	46
Gisela	44
Globe	13
Gordon Canyon	73
Haigler Creek	82
Hayden-Winkleman	1
Hunter Creek	72
Jakes Corner	41
Kohls Ranch	71

CommunityName	Page
Long Ranch	67
Mead Ranch	67
Mesa del Caballo	53
Miami	8
Oxbow Estates	45
Payson	48
Pine	58
Pyle Ranch	66
Rim Trail Estates	69
Roosevelt Estates	23
Roosevelt Resort	22
Round Valley	46
Rye	43

CommunityName	Page
Star Valley	52
Strawberry	56
Tonto Basin	37
Tonto Creek Shores	44
Tonto Village	69
Washington Park	64
Wheatfields	19
Whispering Pines	63
Wonder Valley	62
Young	88





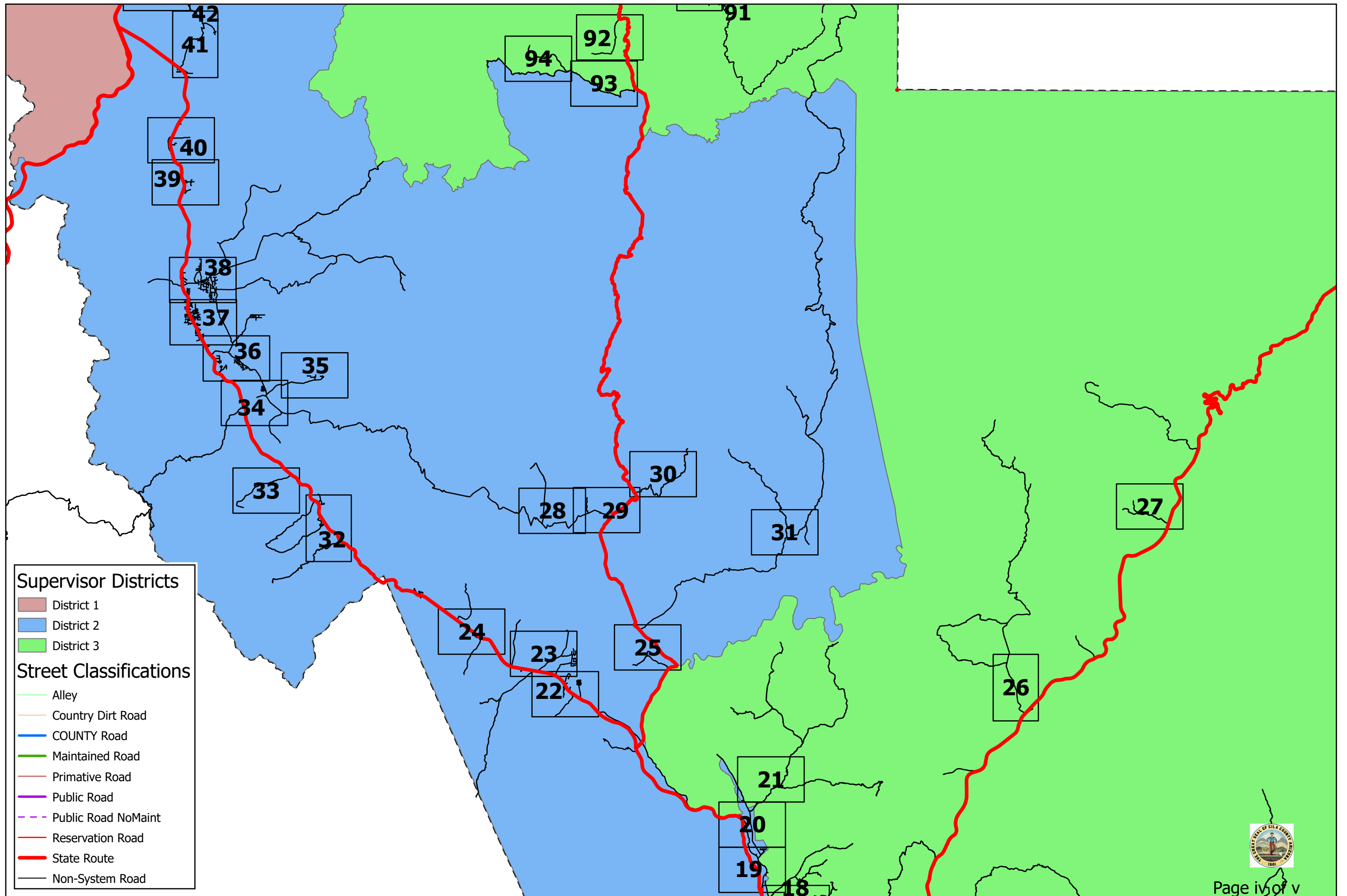
Supervisor Districts

- District 1
- District 2
- District 3

Street Classifications

- Alley
- Country Dirt Road
- COUNTY Road
- Maintained Road
- Primitive Road
- Public Road
- Public Road NoMaint
- Reservation Road
- State Route
- Non-System Road



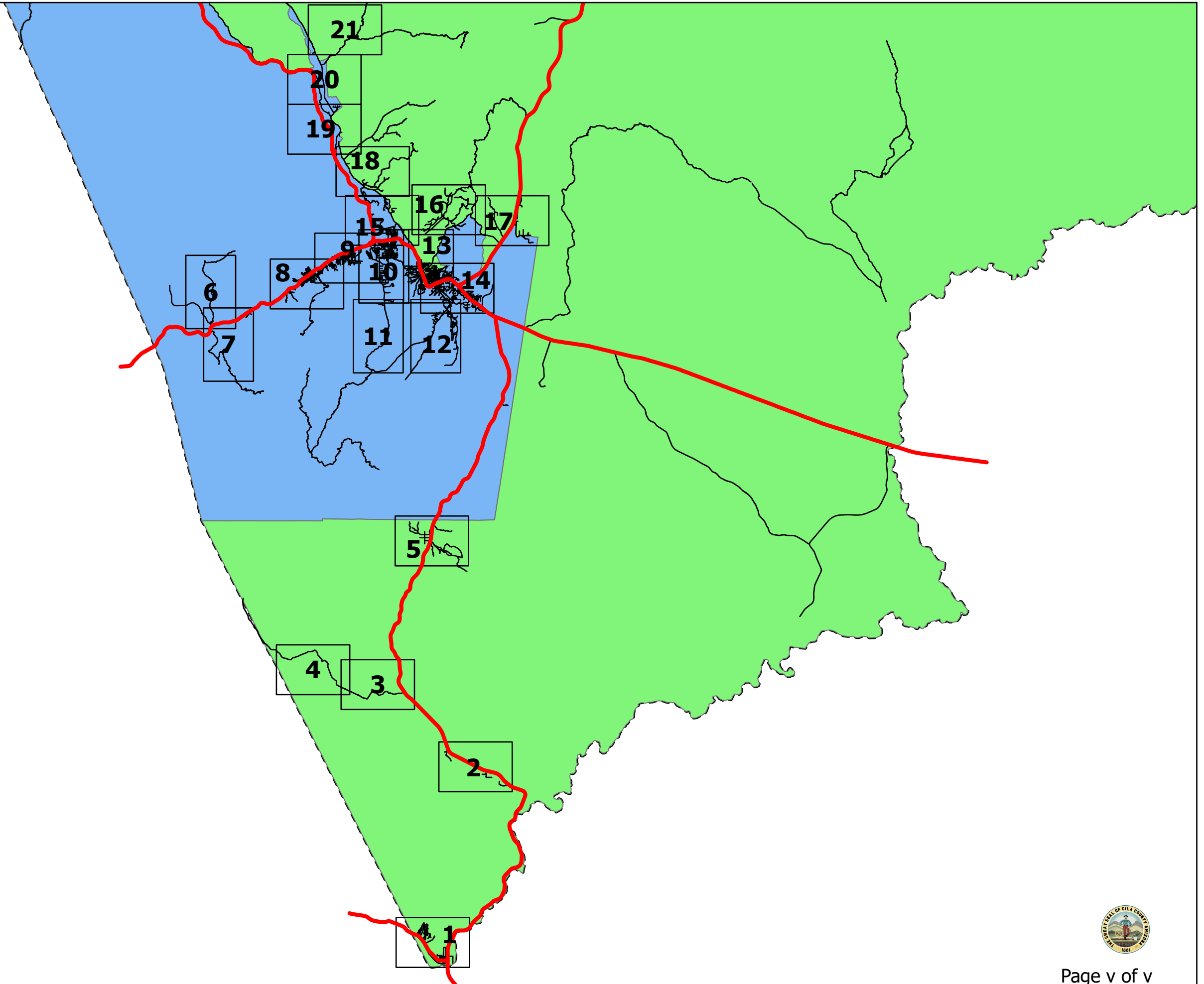


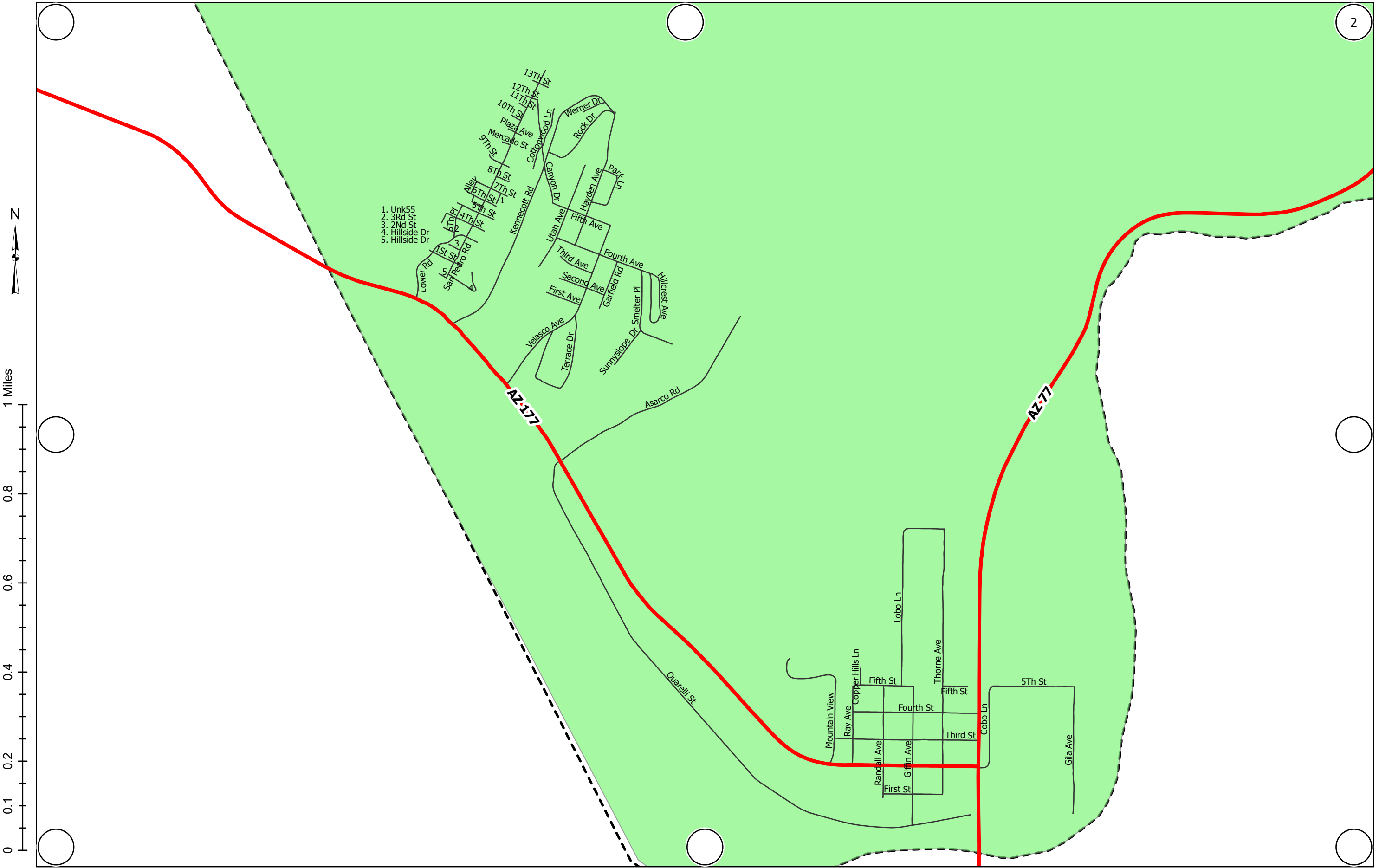
Supervisor Districts

- District 1
- District 2
- District 3

Street Classifications

- Alley
- Country Dirt Road
- COUNTY Road
- Maintained Road
- Primitive Road
- Public Road
- Public Road NoMaint
- Reservation Road
- State Route
- Non-System Road

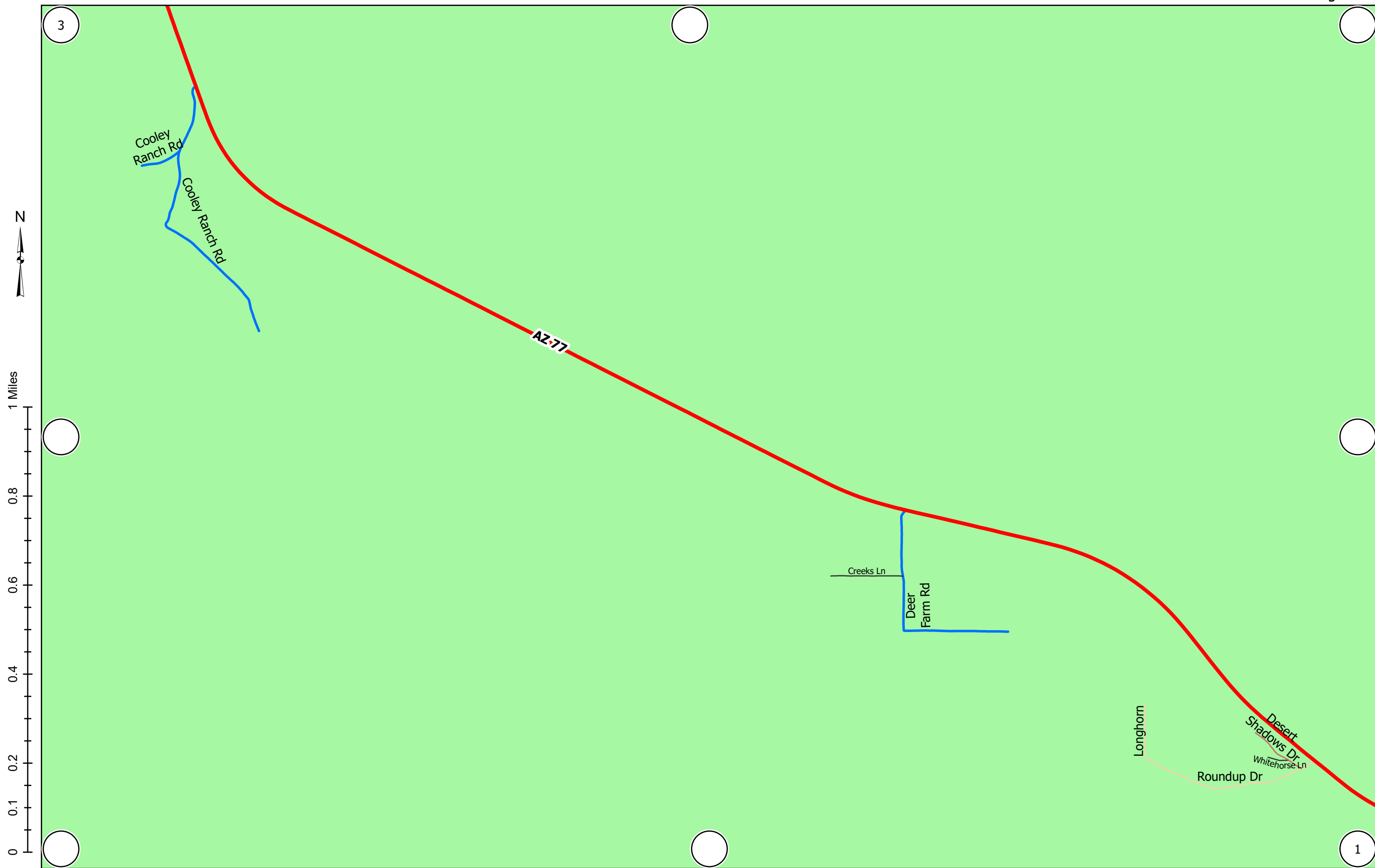




1 inch equals 0.2 miles at 11x17

Release 2024-08-06

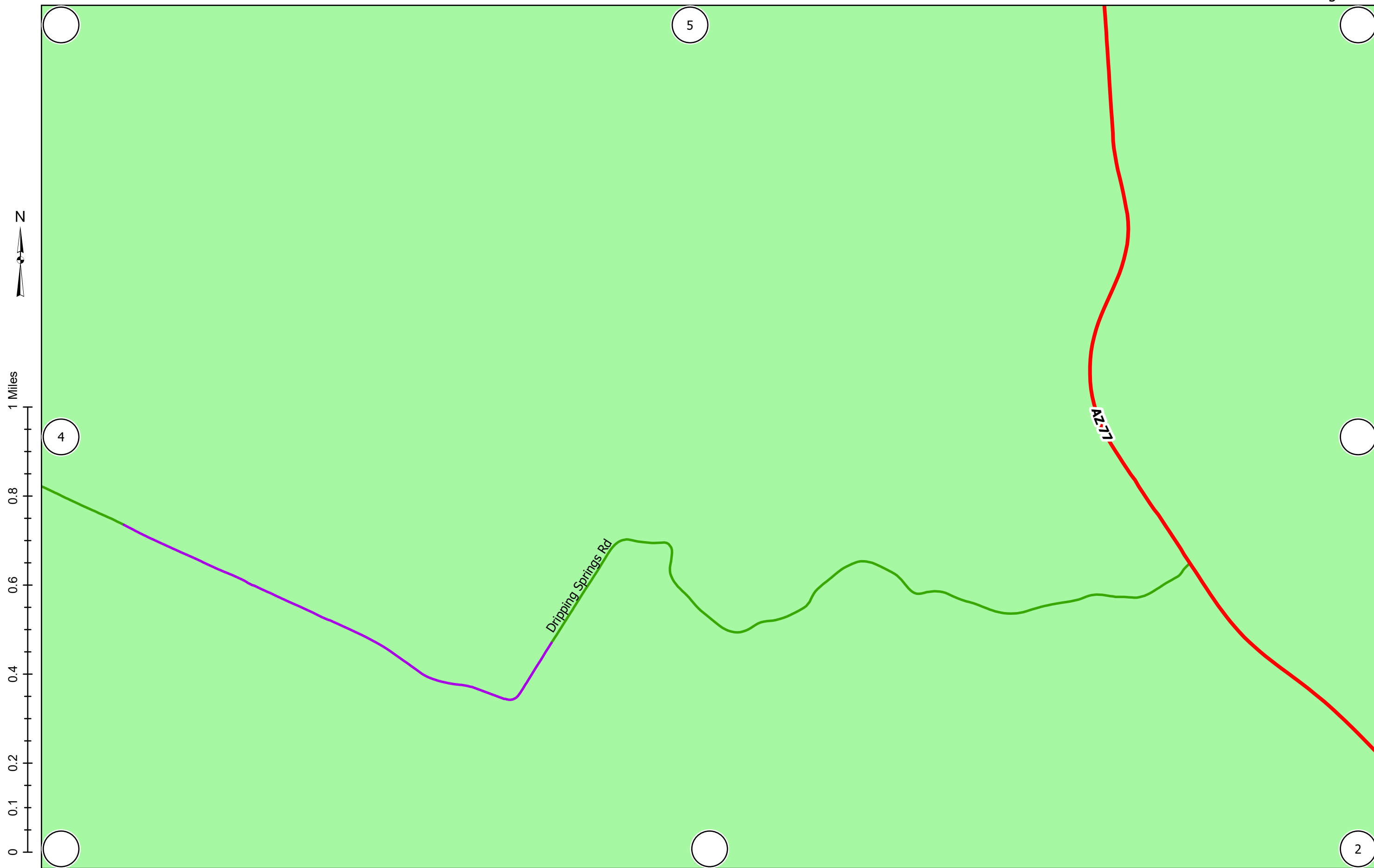




1 inch equals 0.2 miles at 11x17

Release 2024-08-06

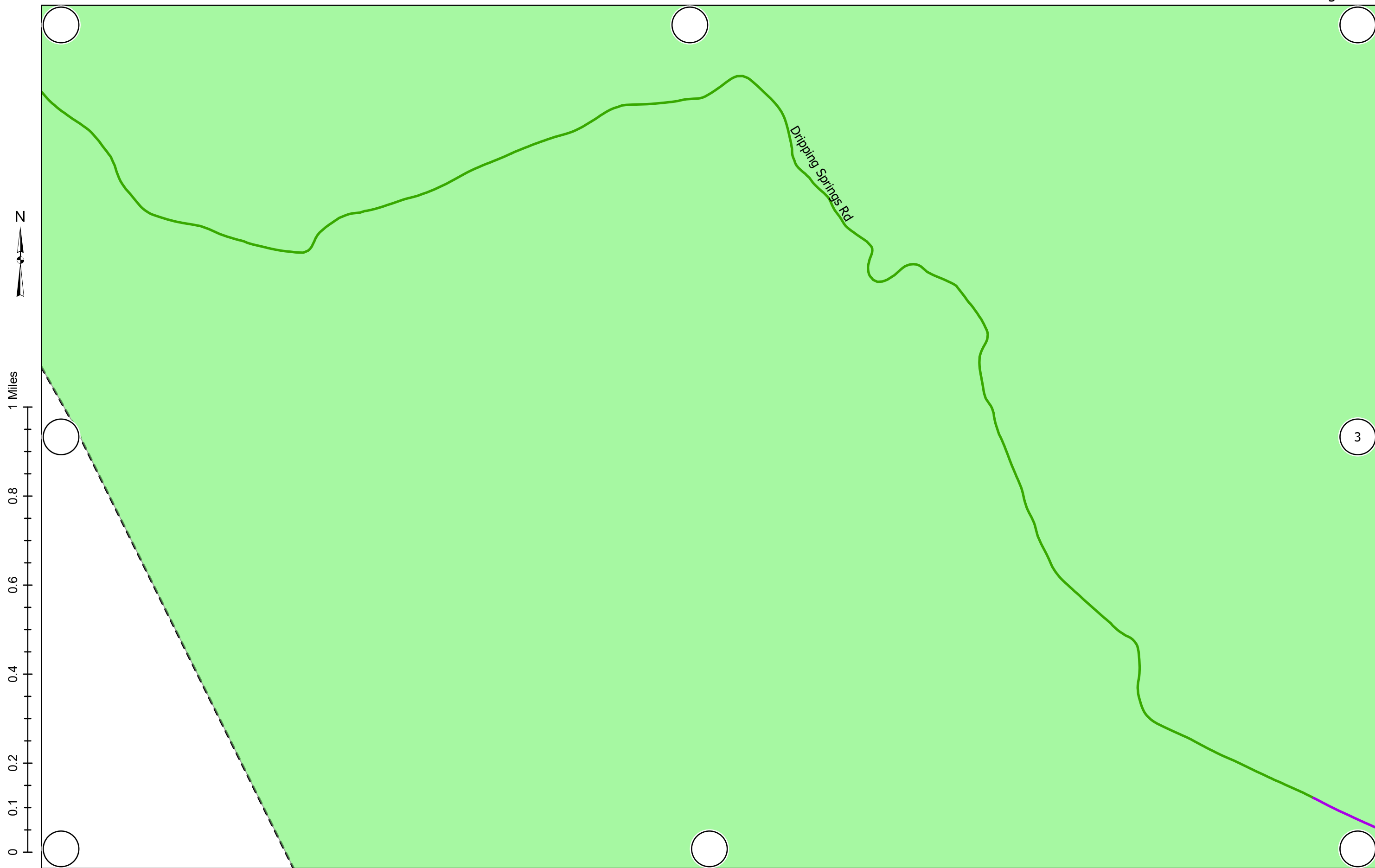




1 inch equals 0.2 miles at 11x17

Release 2024-08-06

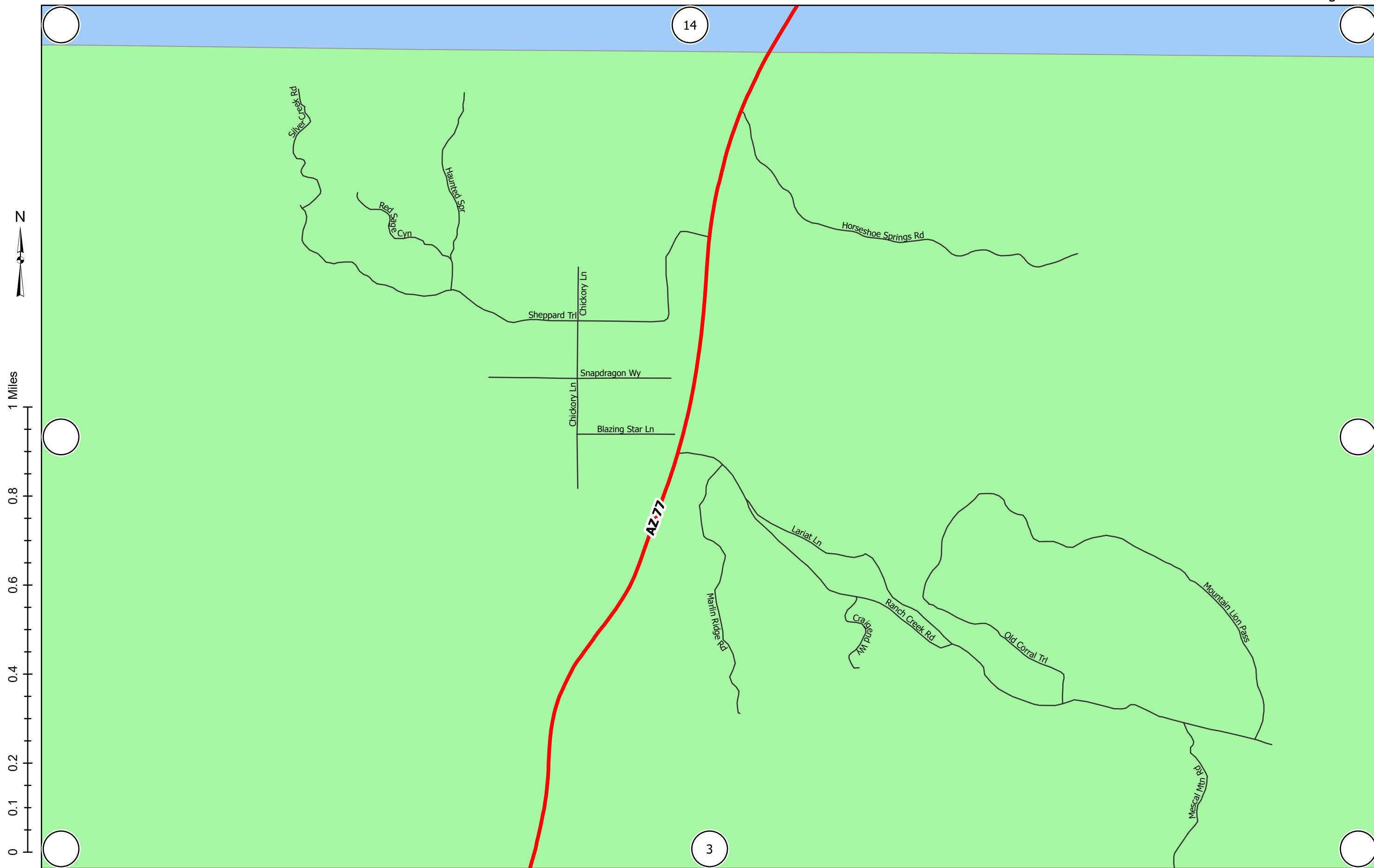




1 inch equals 0.2 miles at 11x17

Release 2024-08-06

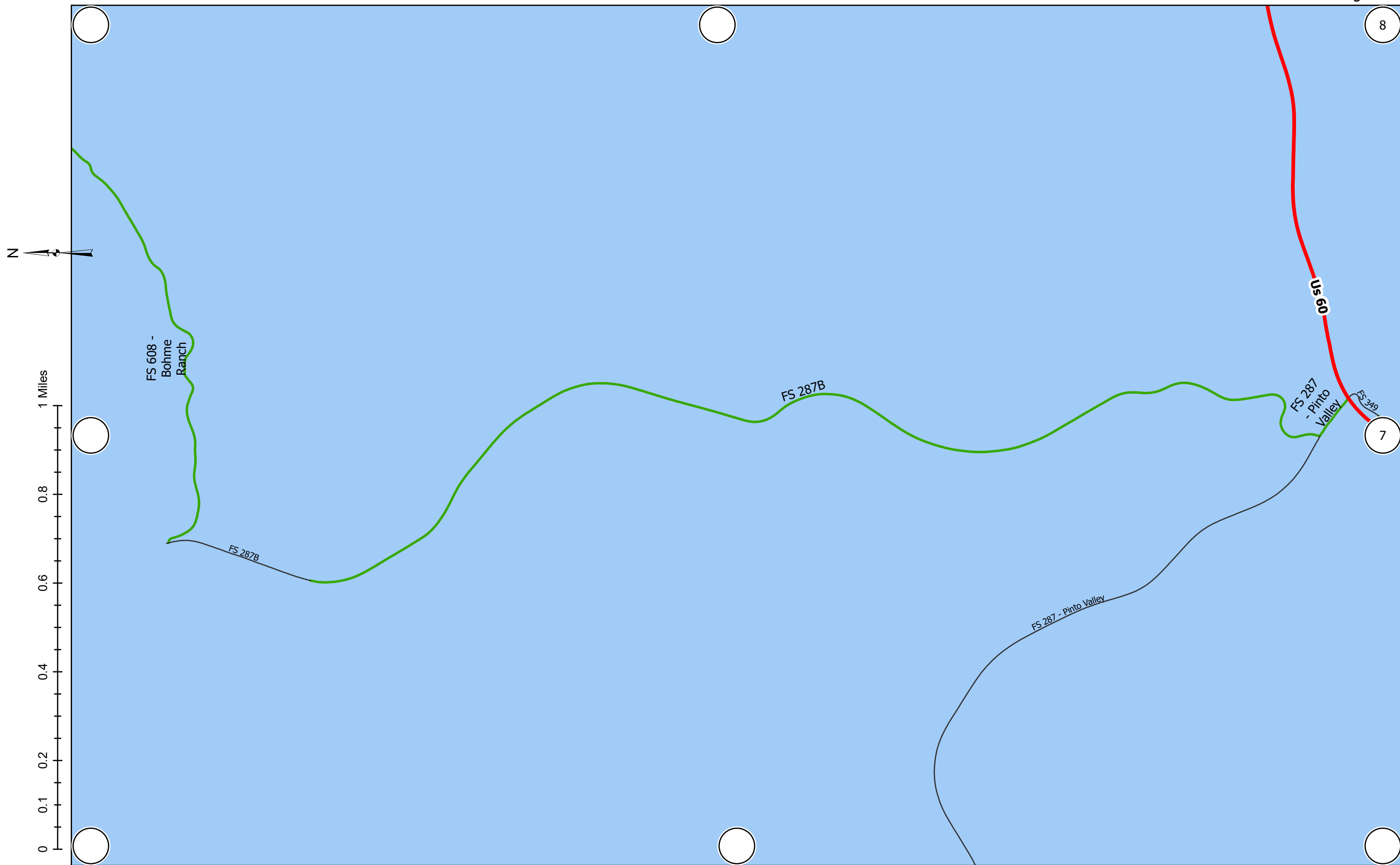




1 inch equals 0.2 miles at 11x17

Release 2024-08-06

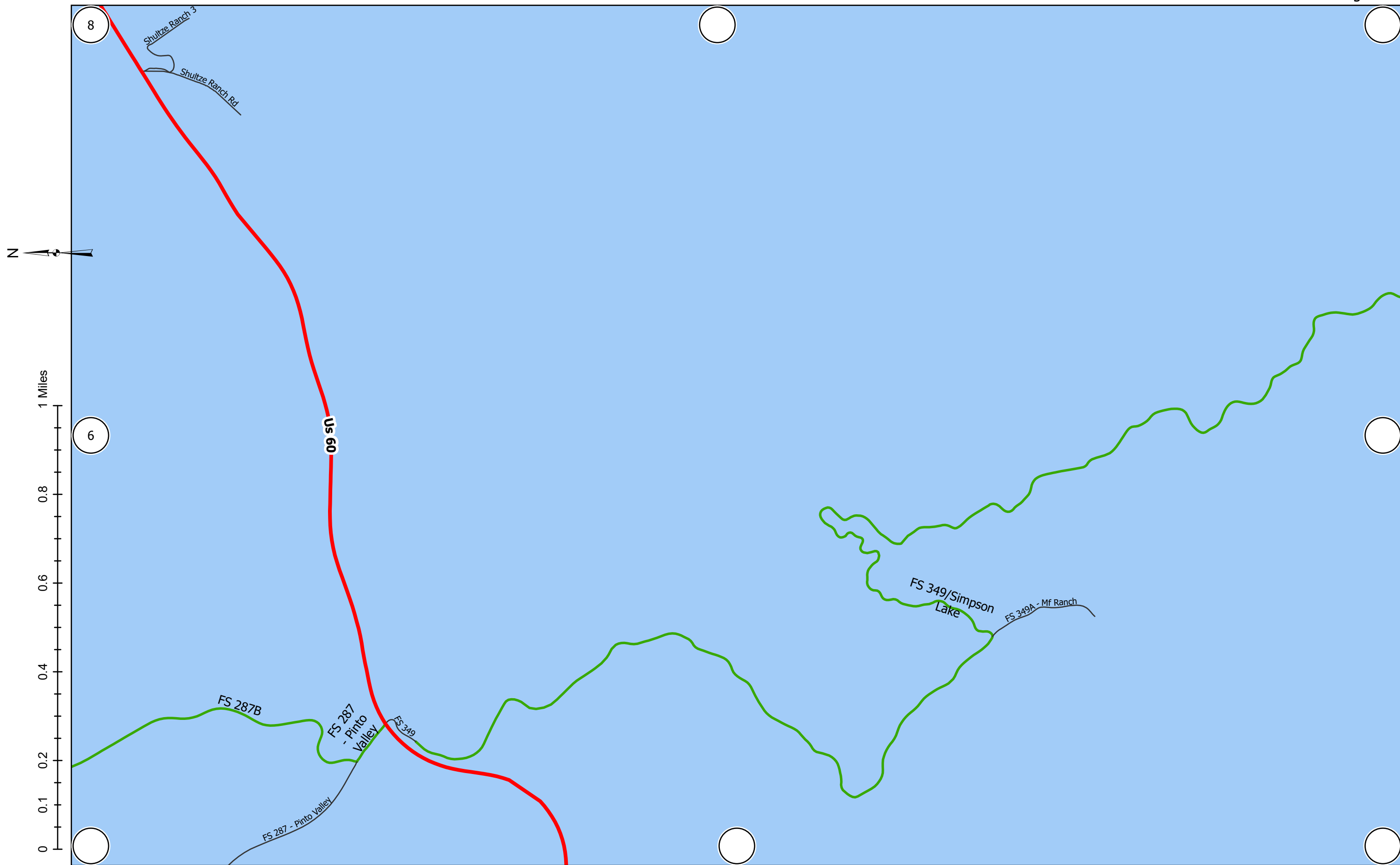




1 inch equals 0.2 miles at 11x17

Release 2024-08-06





1 inch equals 0.2 miles at 11x17

Release 2024-08-06





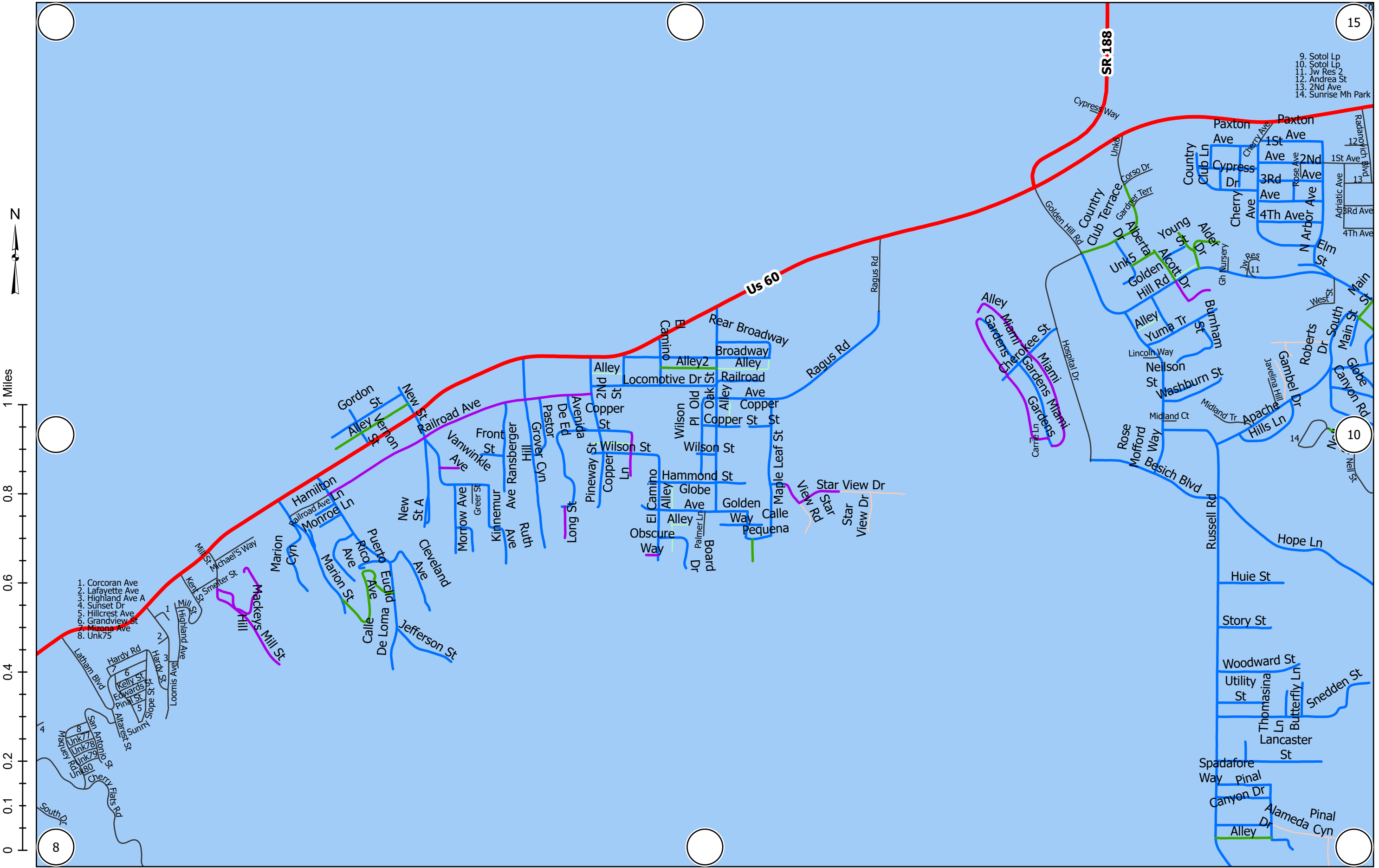
1 inch equals 0.2 miles at 11x17

Release 2024-08-06



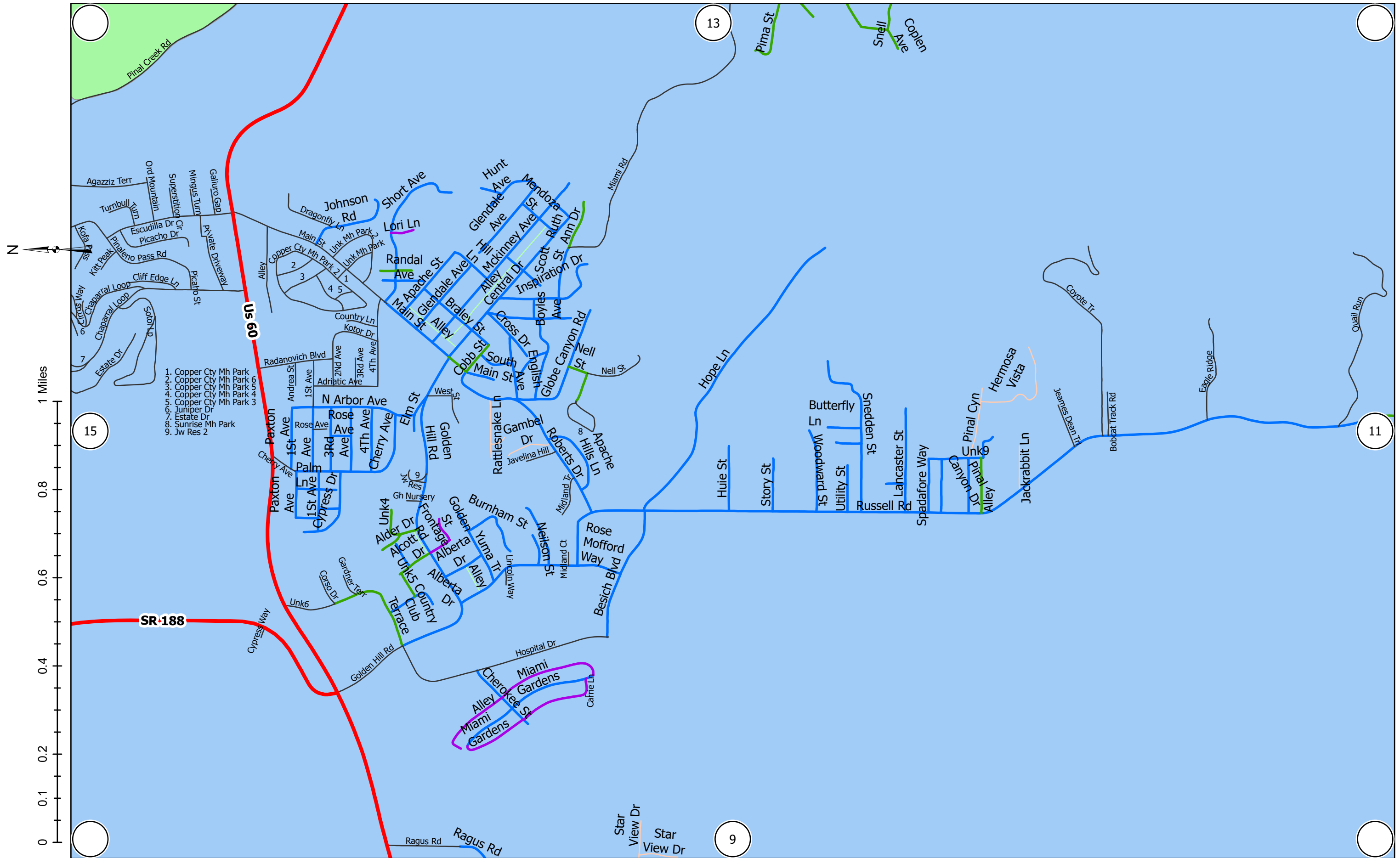
15

- 9. Sotol Lp
- 10. Sotol Lp
- 11. Jw Res 2
- 12. Andrea St
- 13. 2Nd Ave
- 14. Sunrise Mh Park



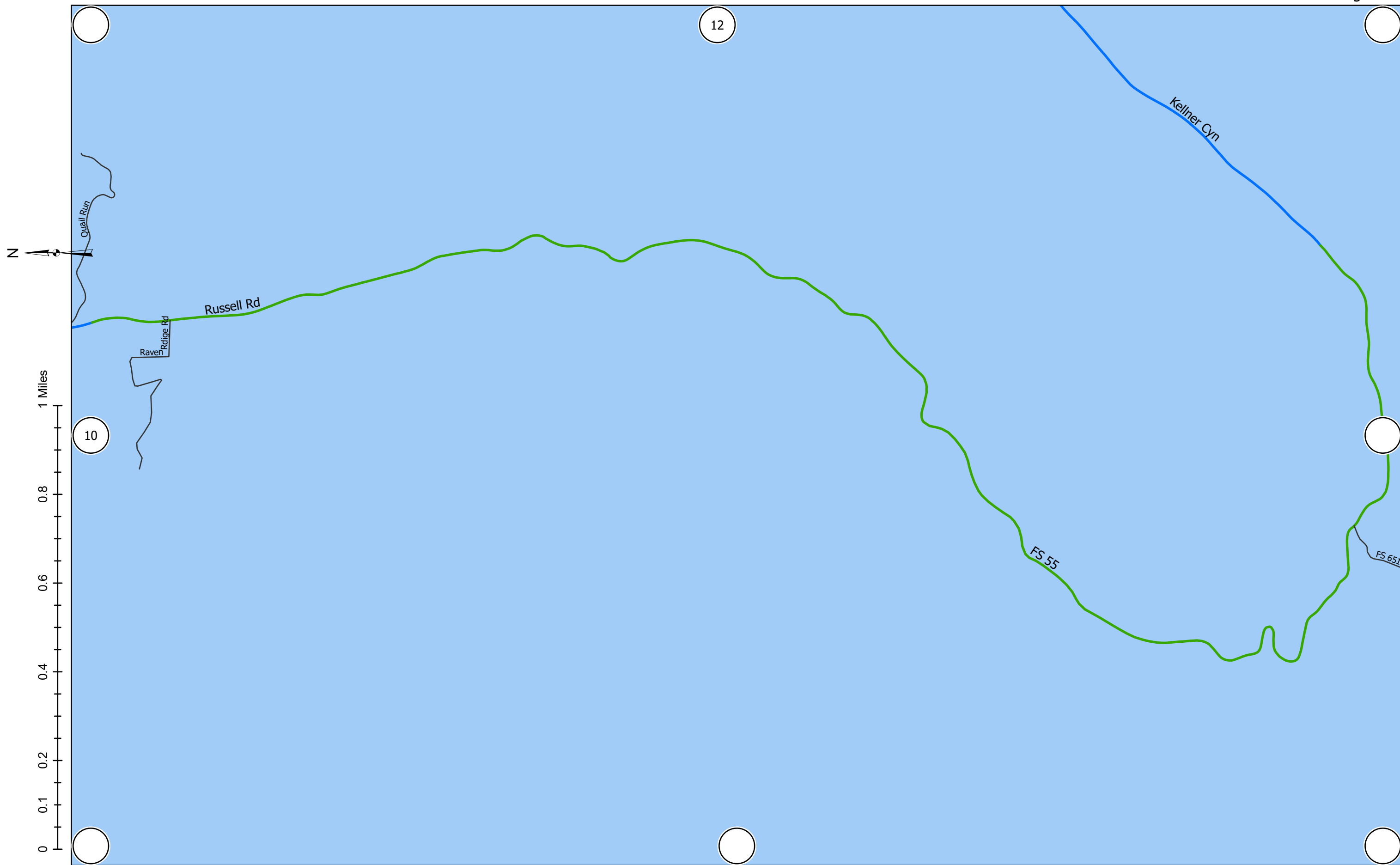
- 1. Corcoran Ave
- 2. Lafayette Ave
- 3. Highland Ave A
- 4. Sunset Dr
- 5. Hillcrest Ave
- 6. Grandview St
- 7. Mizona Ave
- 8. Unk75

1 inch equals 0.2 miles at 11x17



1 inch equals 0.2 miles at 11x17

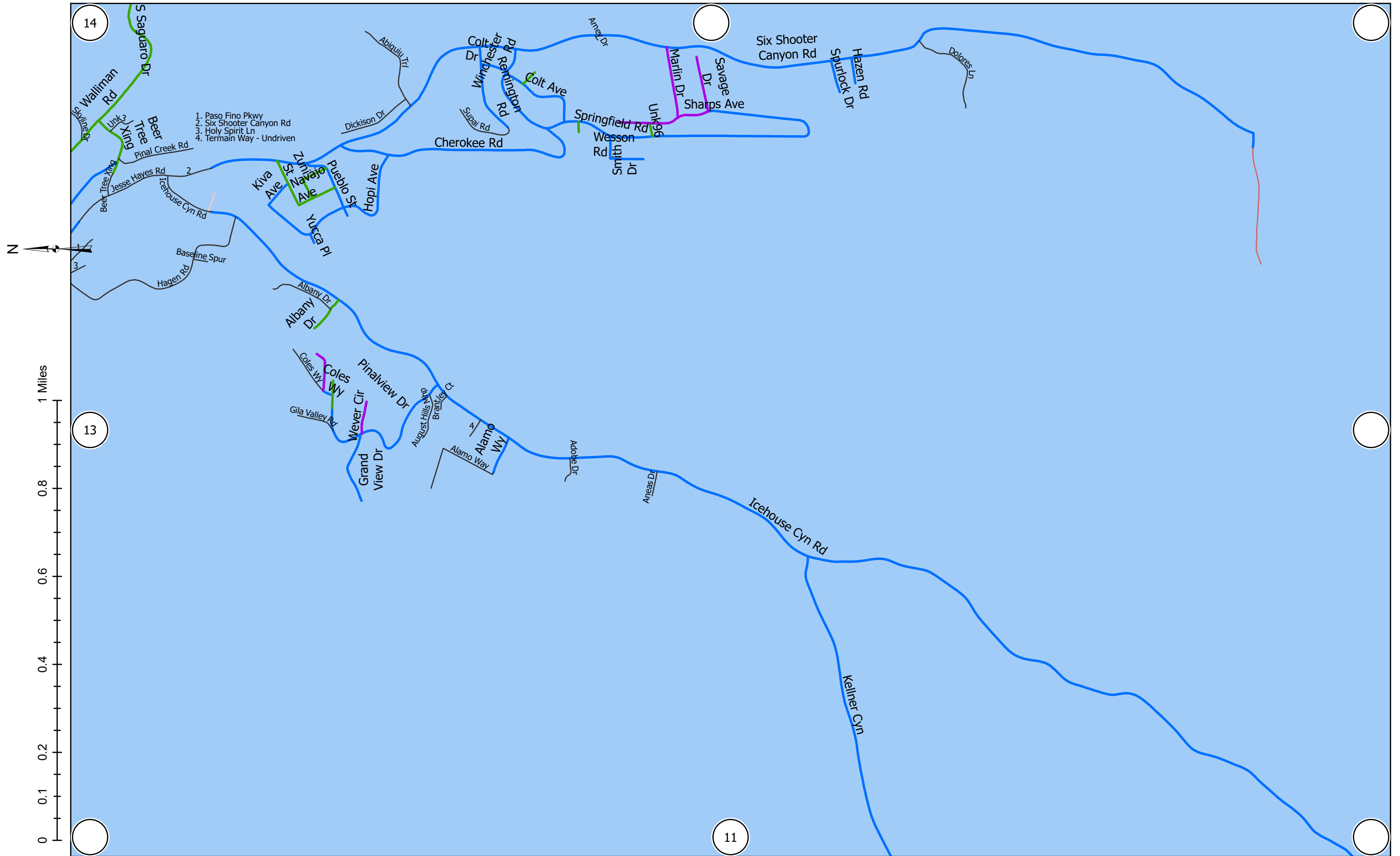




1 inch equals 0.2 miles at 11x17

Release 2024-08-06





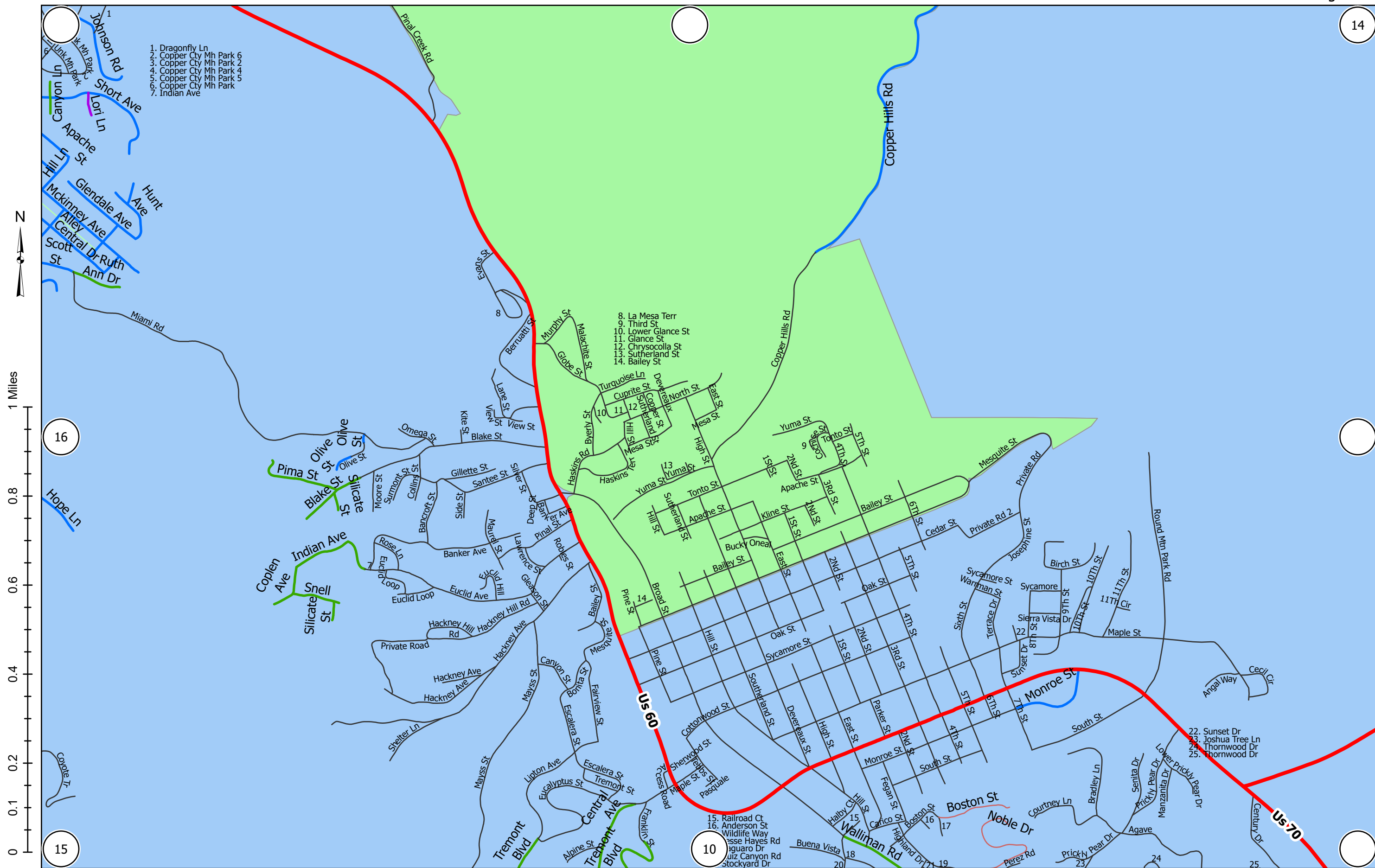
- 1. Paso Fino Pkwy
- 2. Six Shooter Canyon Rd
- 3. Holy Spirit Ln
- 4. Termain Way - Undriven

1 Miles
0.8
0.6
0.4
0.2
0

1 inch equals 0.2 miles at 11x17

Release 2024-08-06





- 1. Dragonfly Ln
- 2. Copper City Mh Park 6
- 3. Copper City Mh Park 2
- 4. Copper City Mh Park 4
- 5. Copper City Mh Park 5
- 6. Copper City Mh Park
- 7. Indian Ave

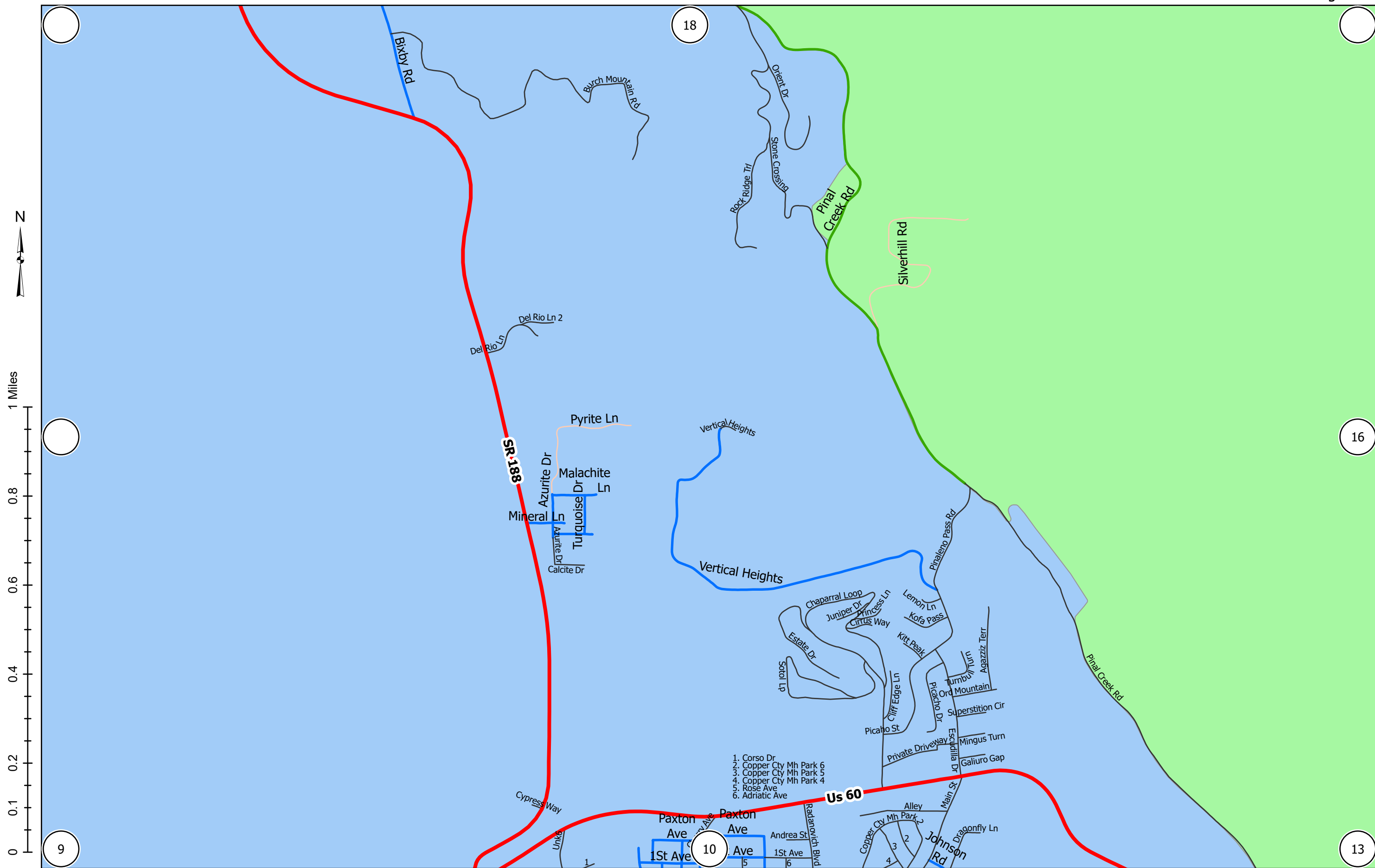
- 8. La Mesa Terr
- 9. Third St
- 10. Lower Glance St
- 11. Glance St
- 12. Chrysocolla St
- 13. Sutherland St
- 14. Bailey St

- 22. Sunset Dr
- 23. Joshua Tree Ln
- 24. Thornwood Dr
- 25. Thornwood Dr

1 inch equals 0.2 miles at 11x17

Release 2024-08-06

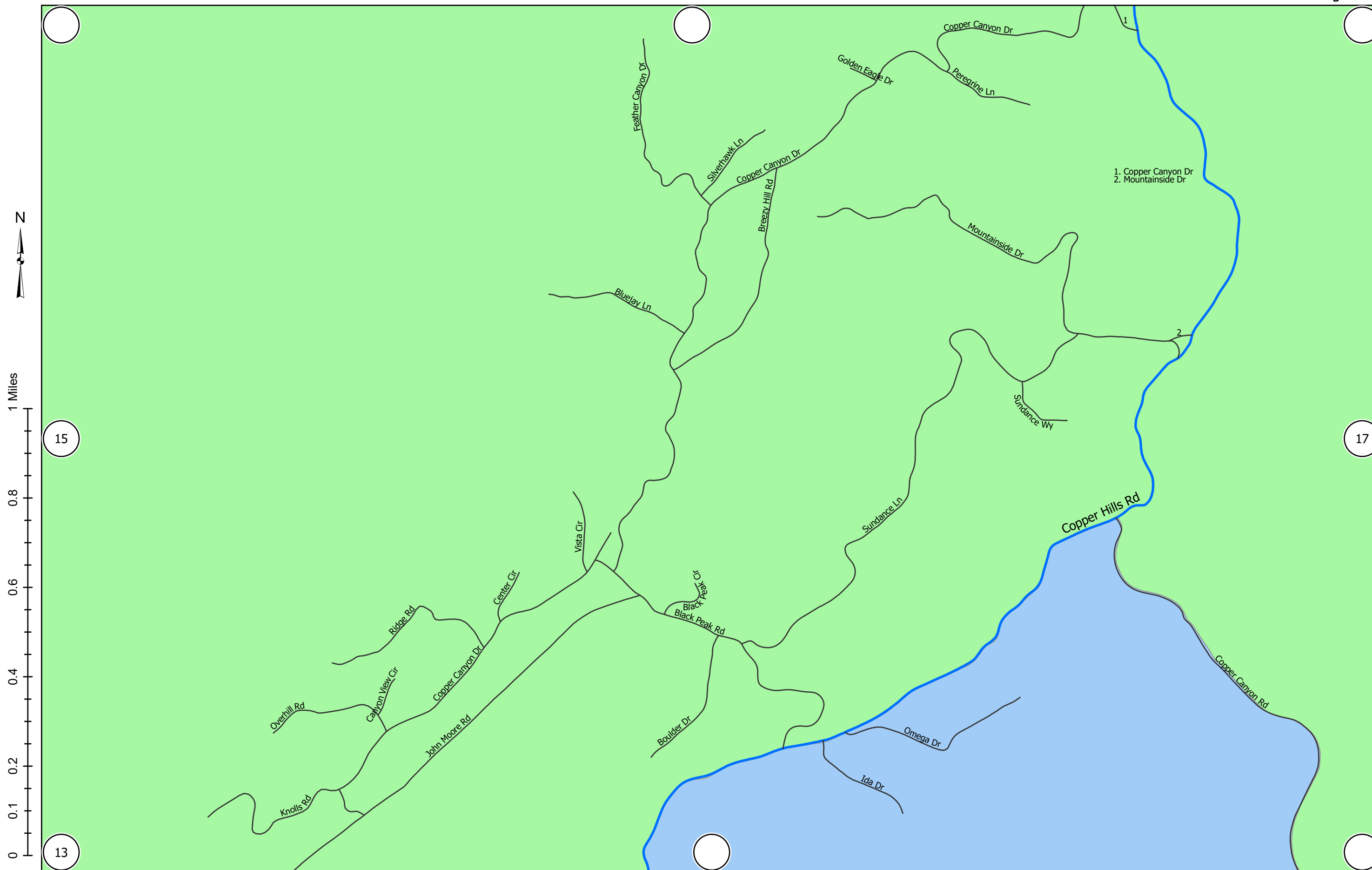




1 inch equals 0.2 miles at 11x17

Release 2024-08-06

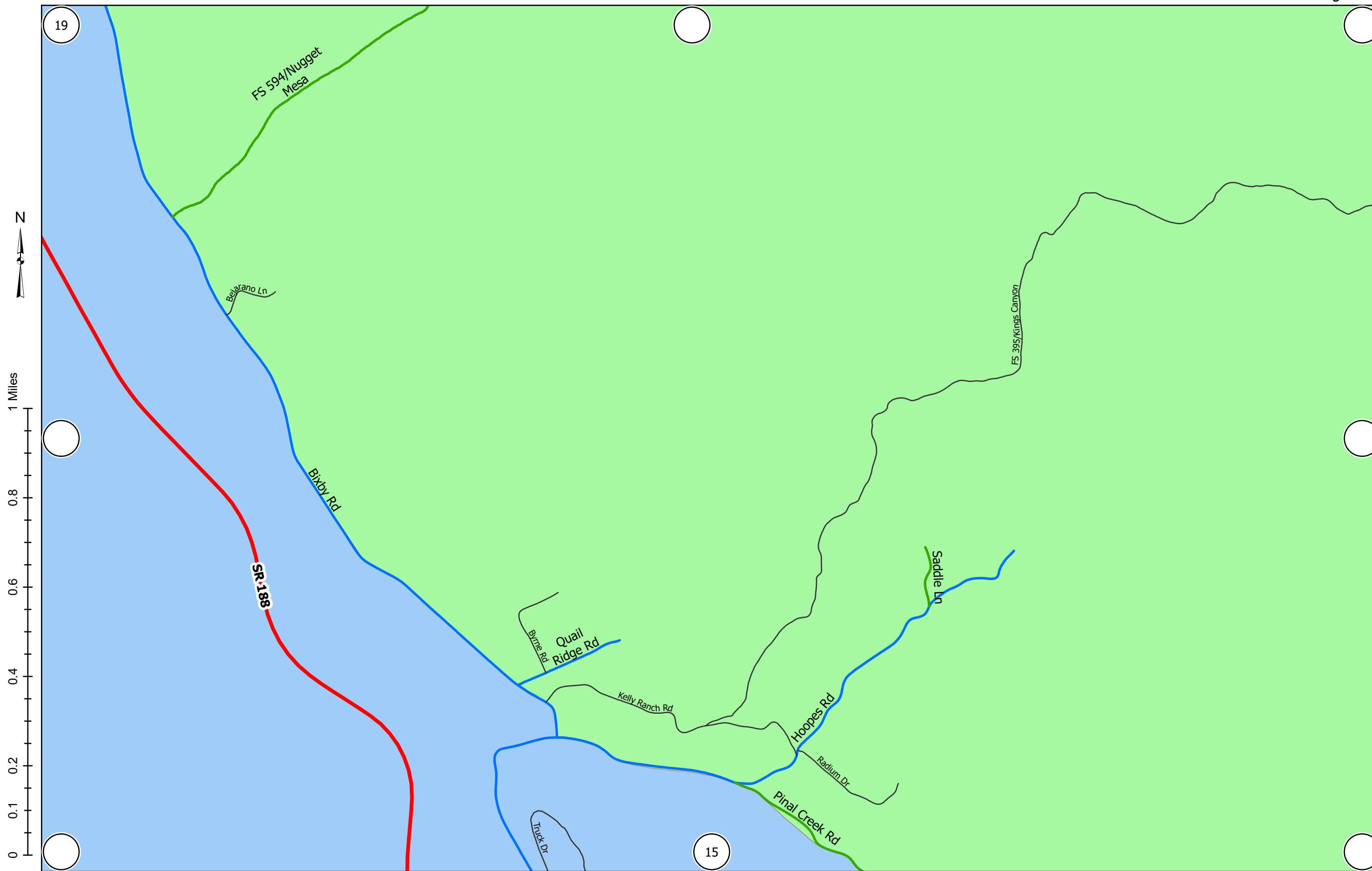




1 inch equals 0.2 miles at 11x17

Release 2024-08-06





1 inch equals 0.2 miles at 11x17

Release 2024-08-06

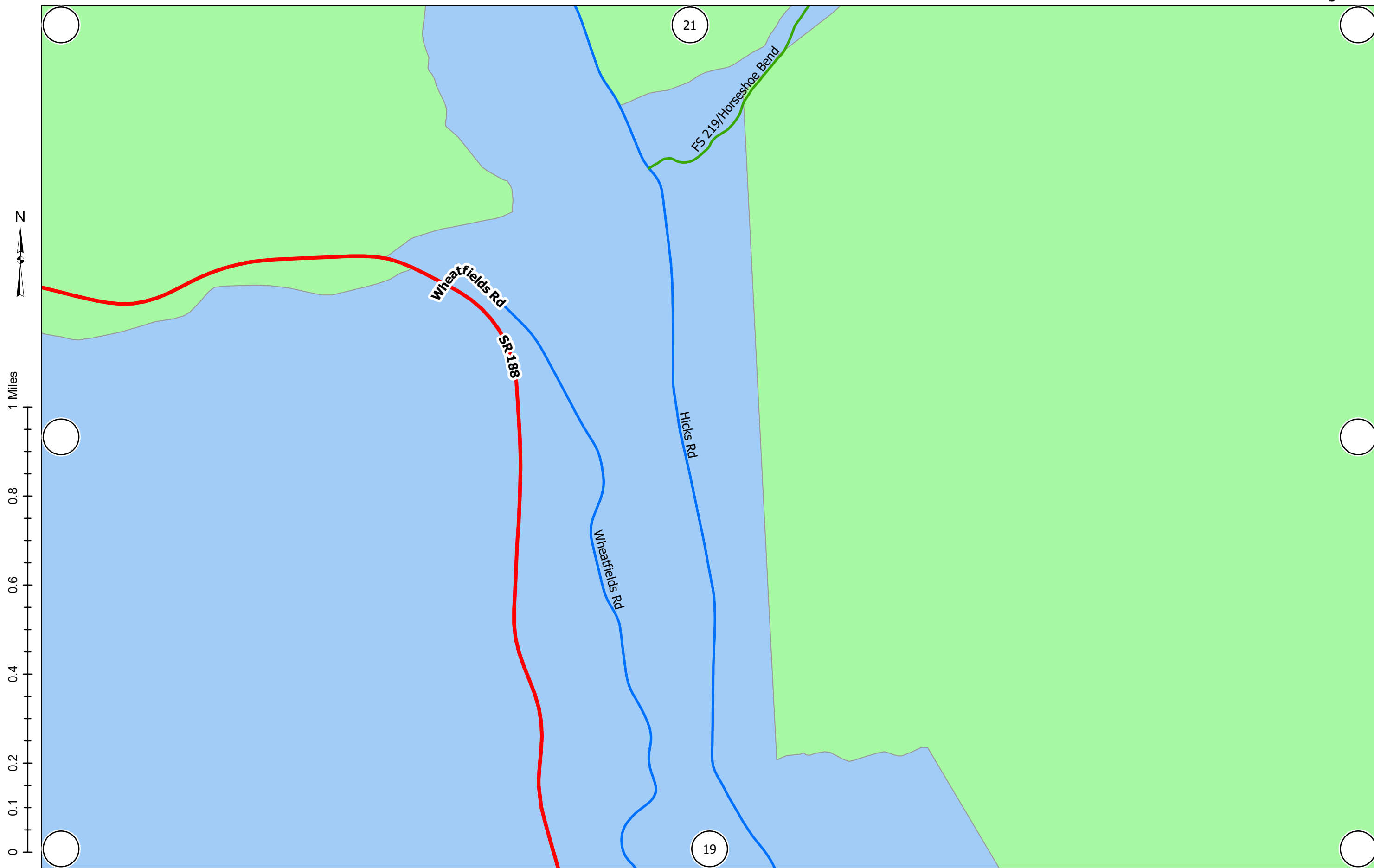




1 inch equals 0.2 miles at 11x17

Release 2024-08-06

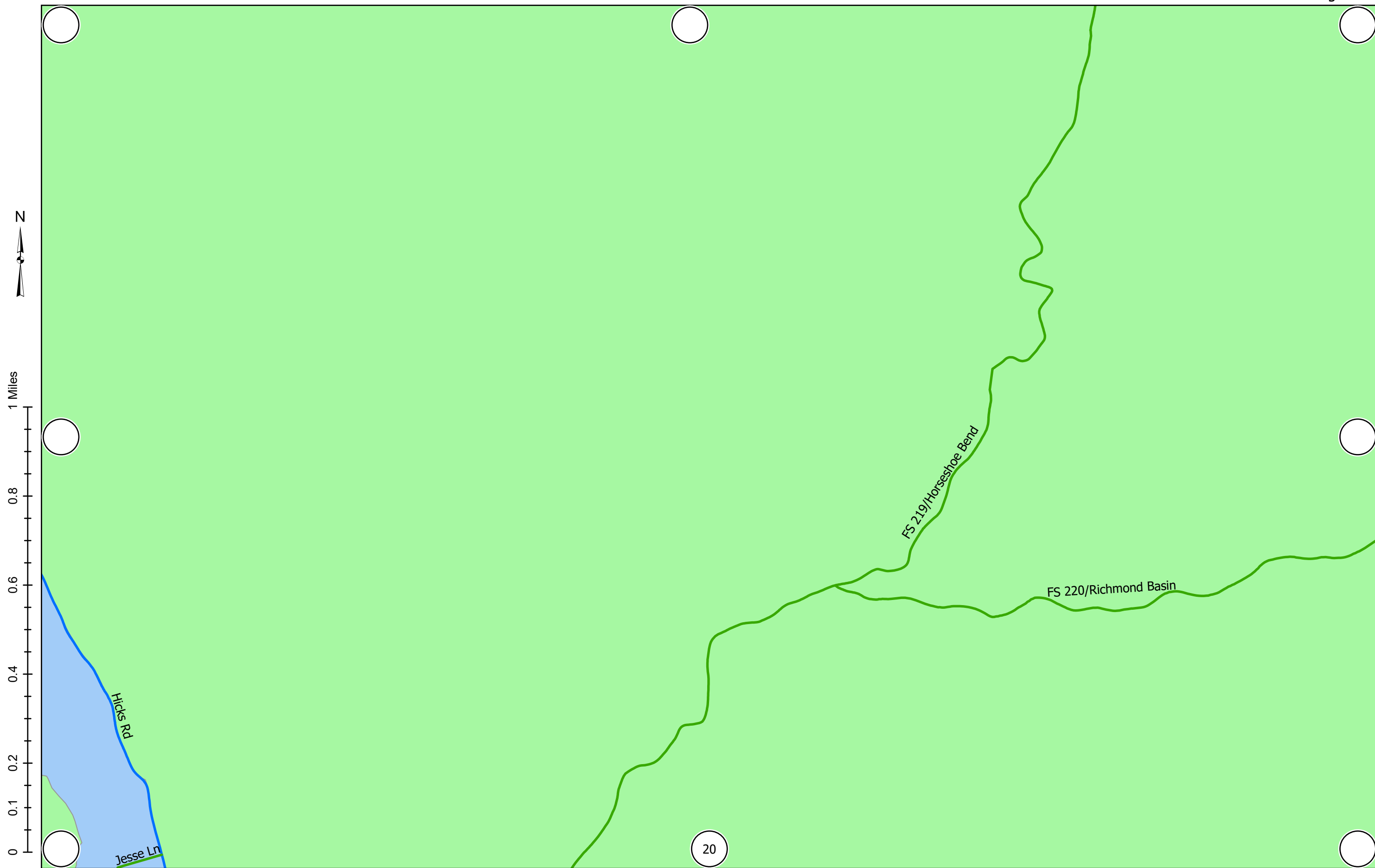




1 inch equals 0.2 miles at 11x17

Release 2024-08-06

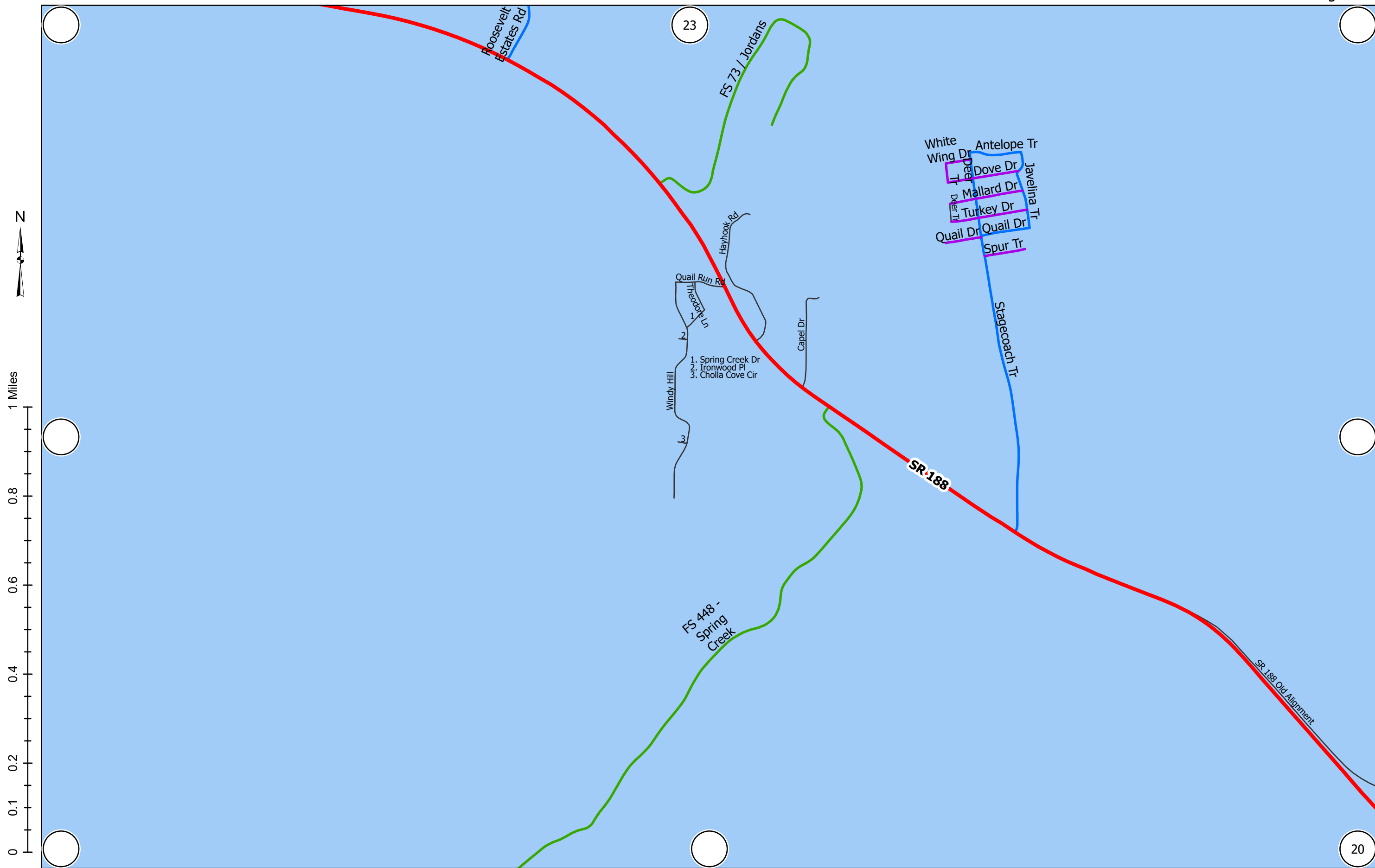




1 inch equals 0.2 miles at 11x17

Release 2024-08-06

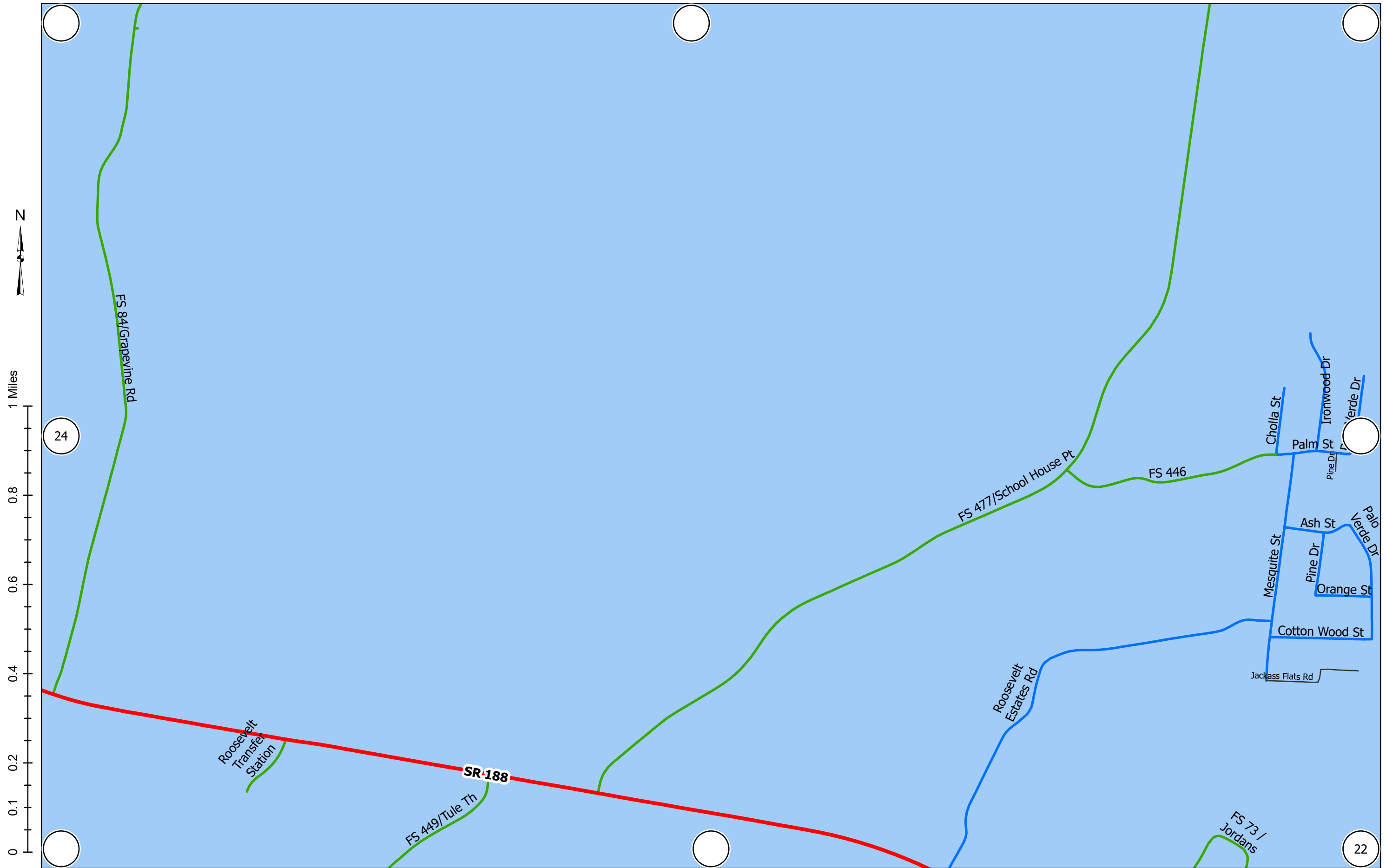




1 inch equals 0.2 miles at 11x17

Release 2024-08-06

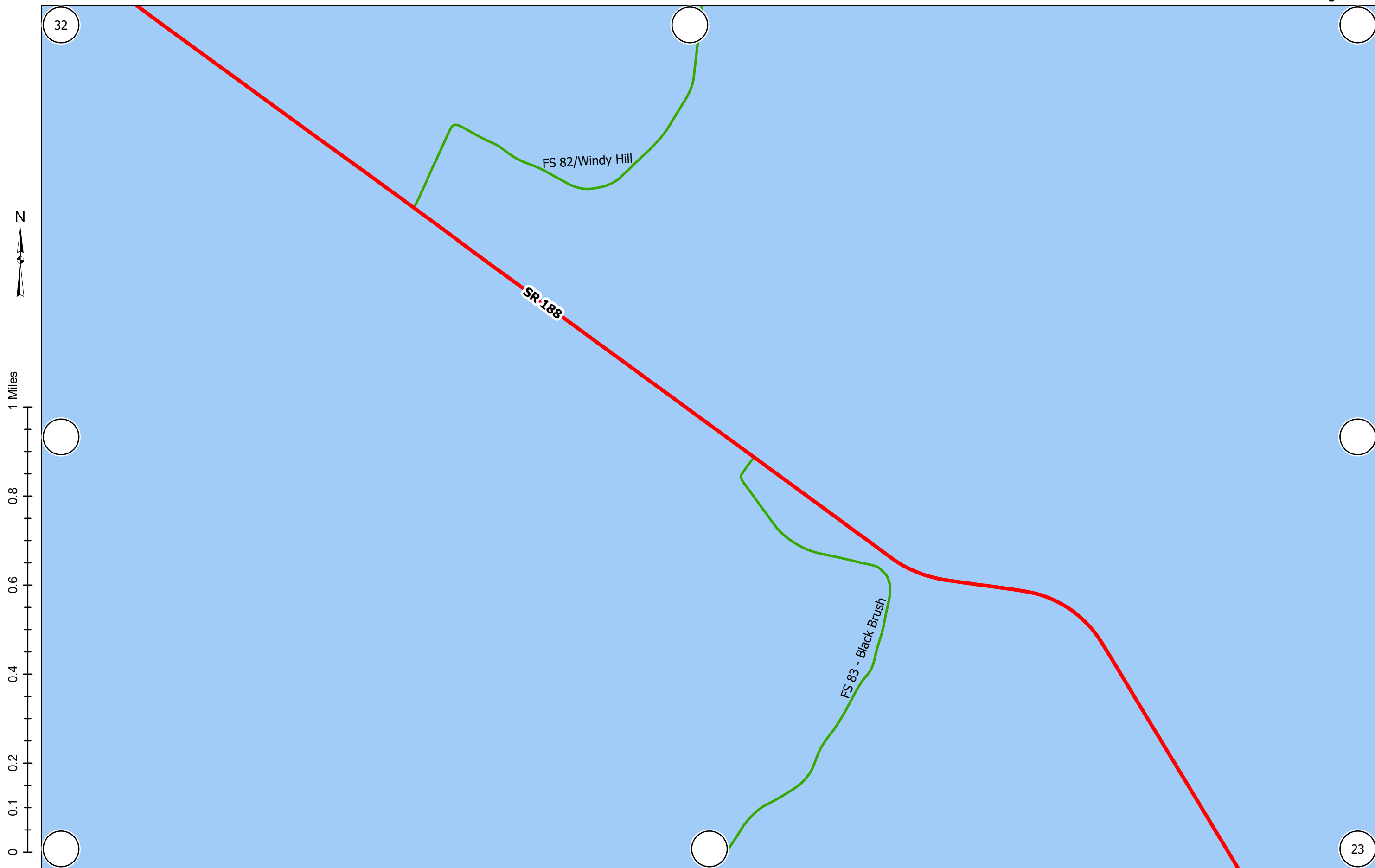




1 inch equals 0.2 miles at 11x17

Release 2024-08-06





1 inch equals 0.2 miles at 11x17

Release 2024-08-06

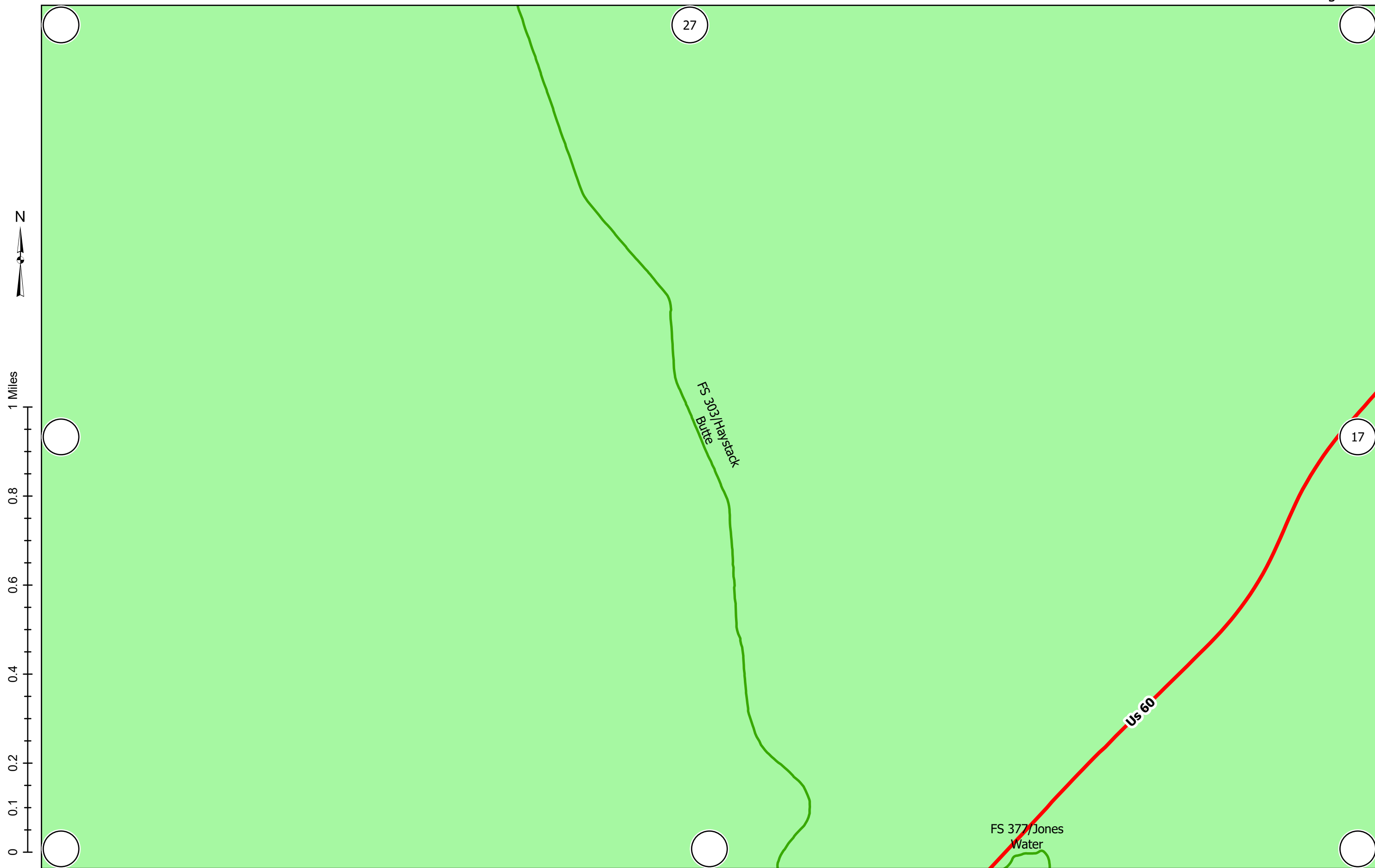




1 inch equals 0.2 miles at 11x17

Release 2024-08-06

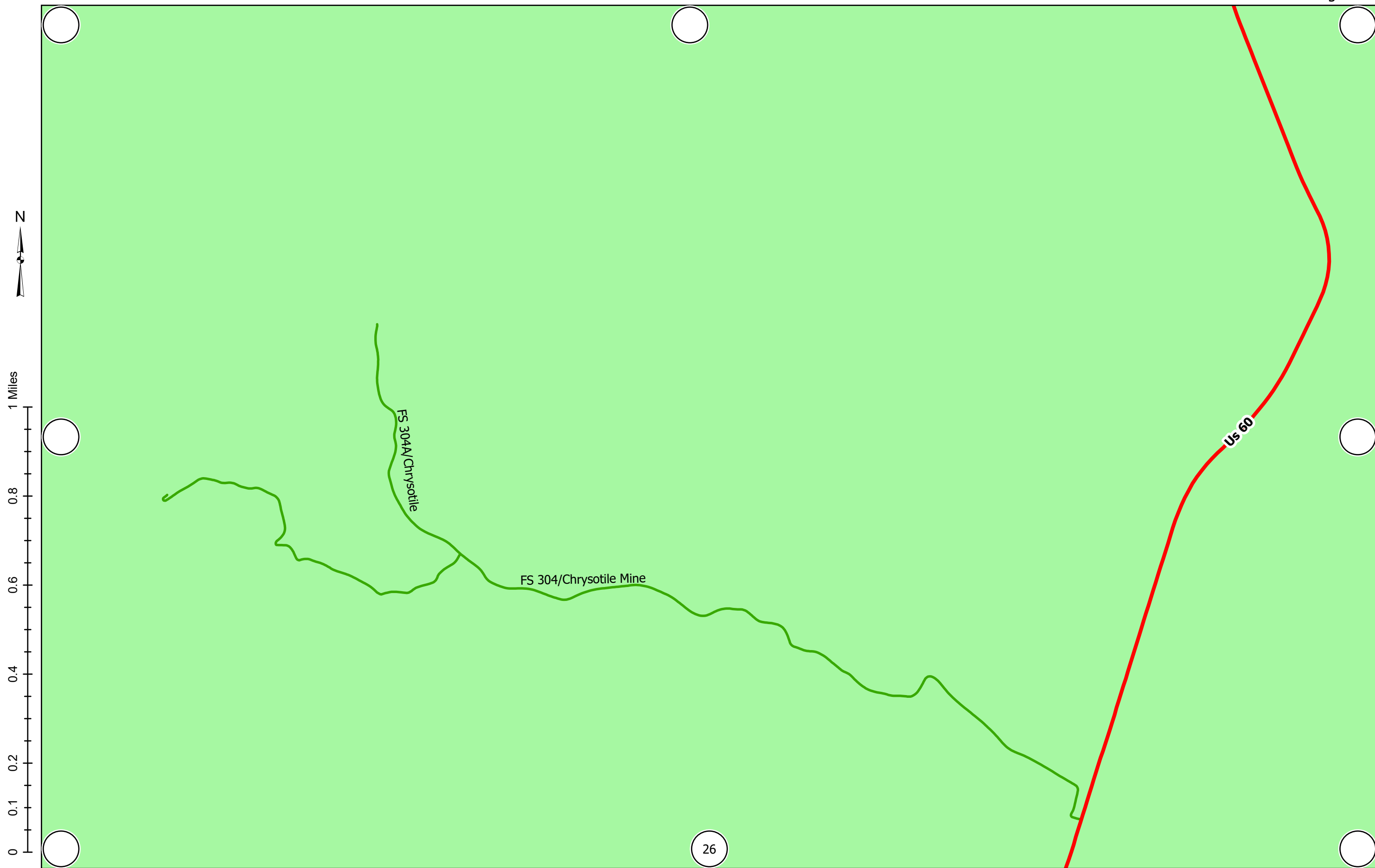




1 inch equals 0.2 miles at 11x17

Release 2024-08-06





1 inch equals 0.2 miles at 11x17

Release 2024-08-06

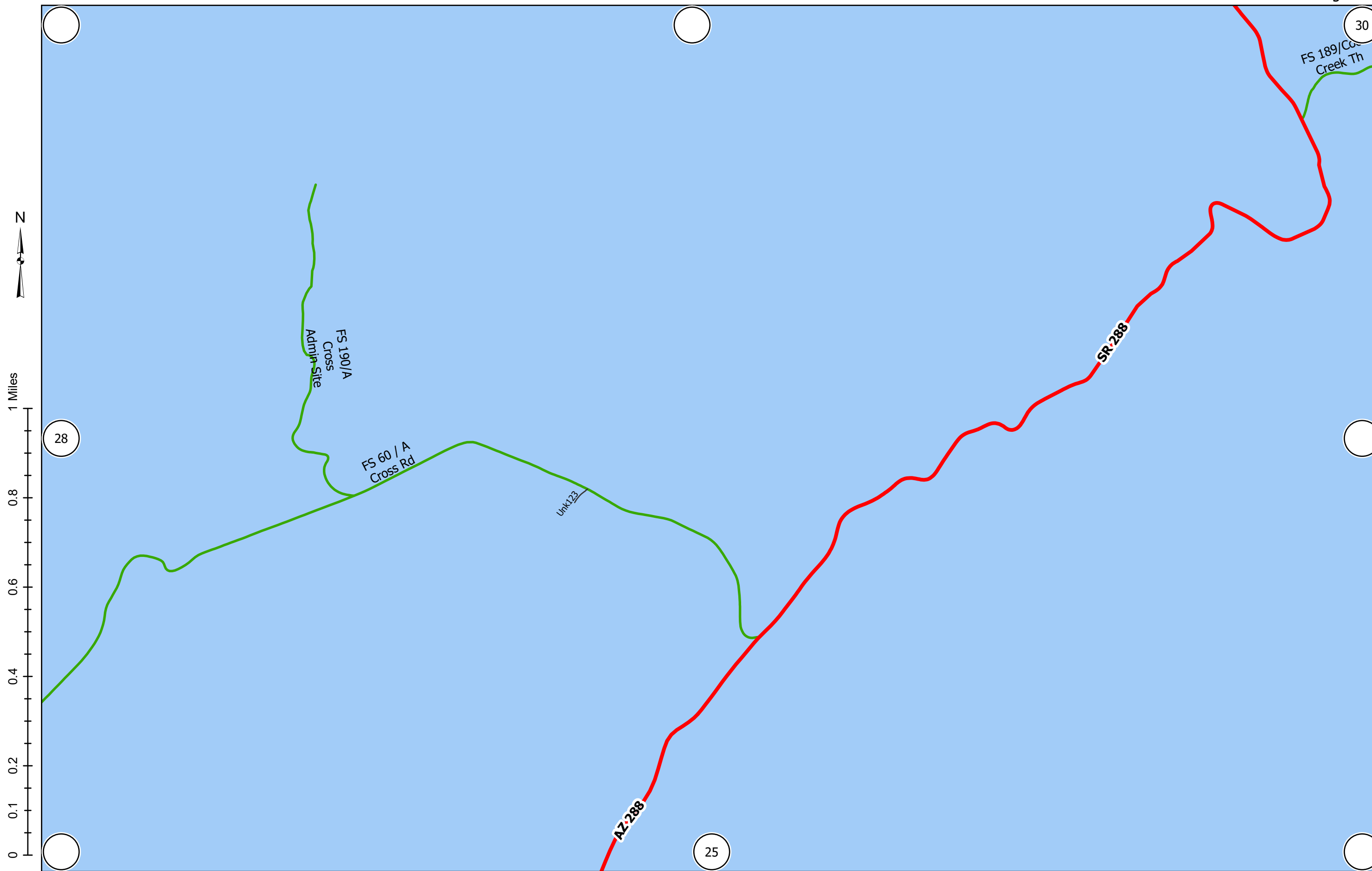




1 inch equals 0.2 miles at 11x17

Release 2024-08-06

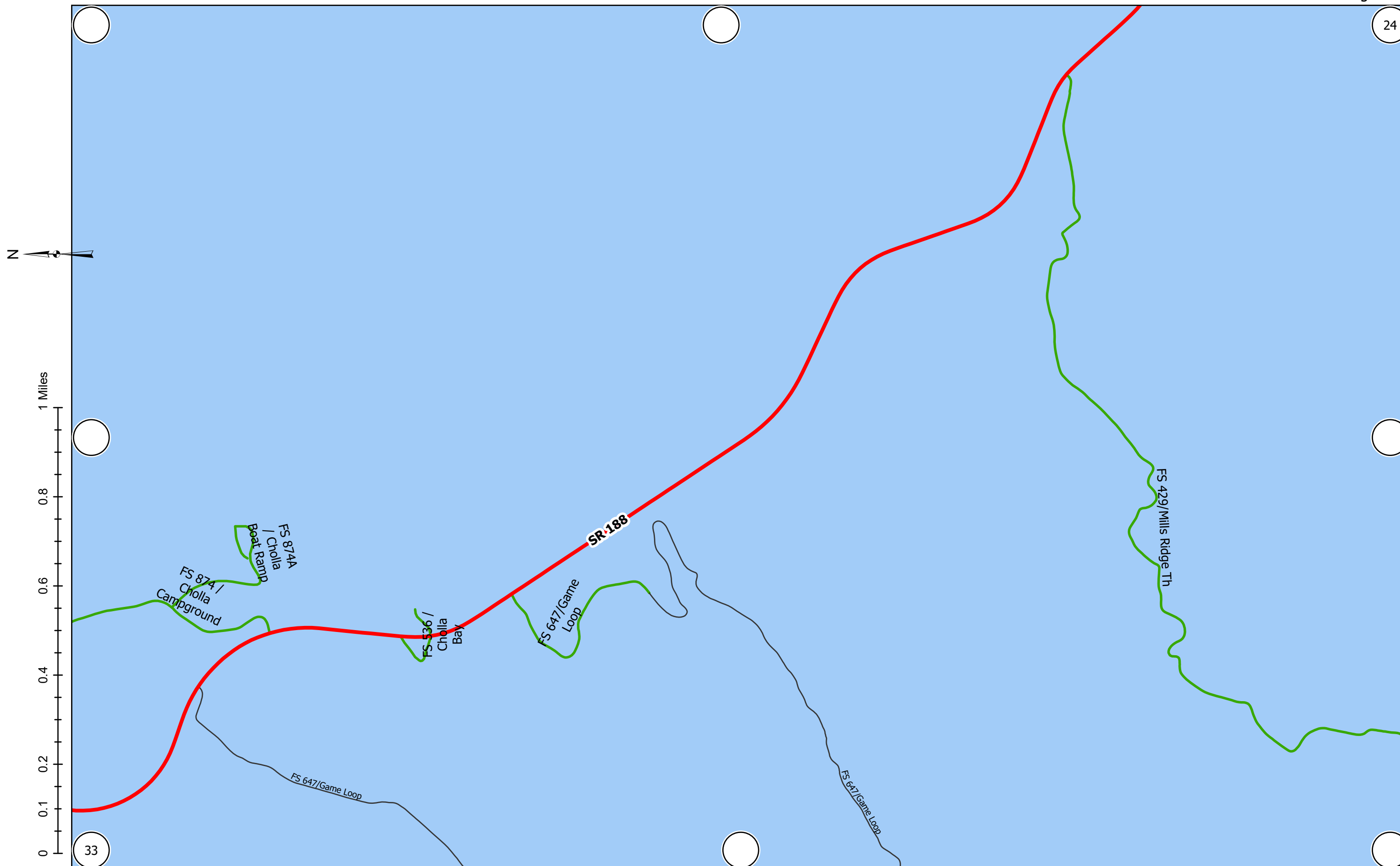




1 inch equals 0.2 miles at 11x17

Release 2024-08-06

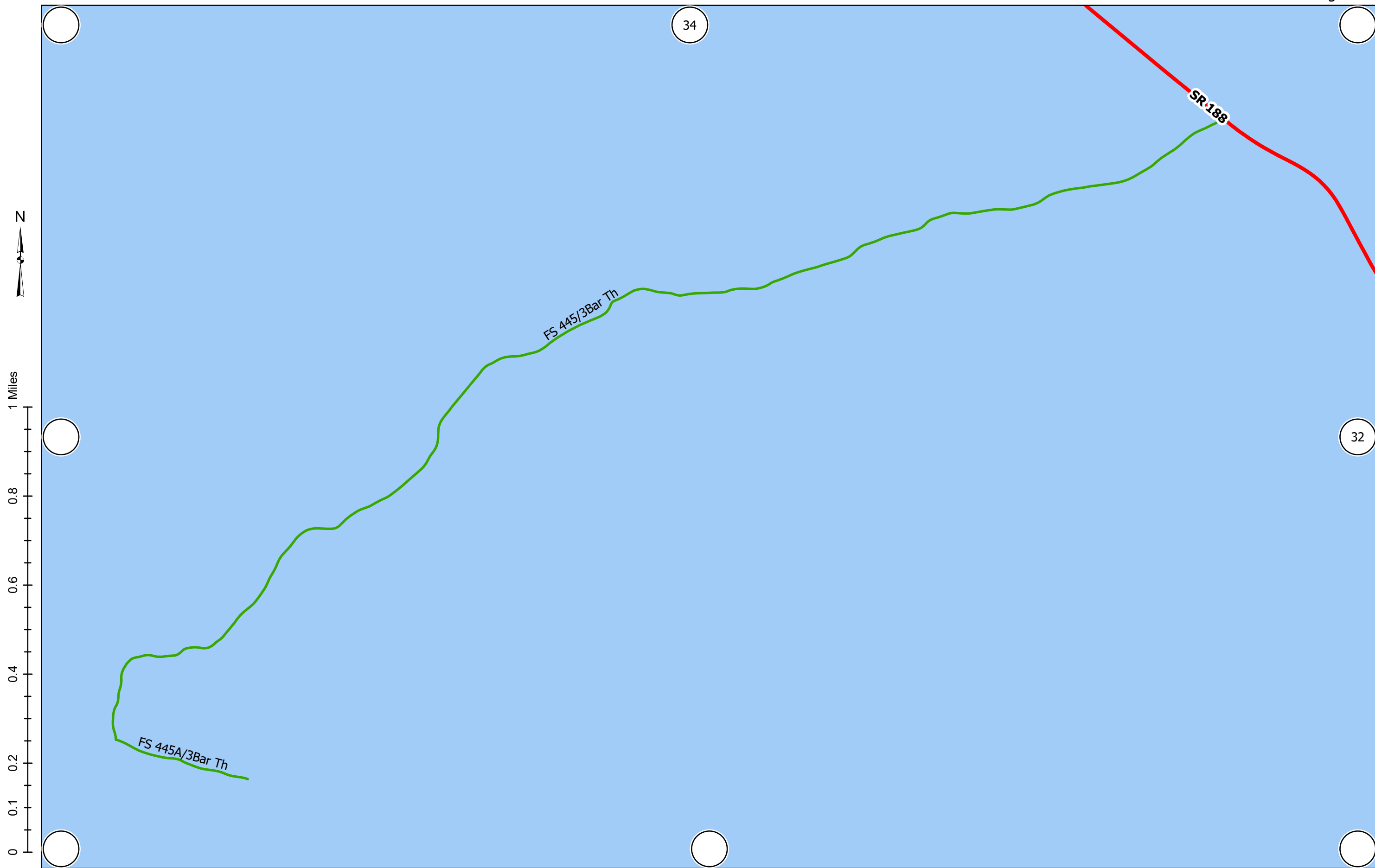




1 inch equals 0.2 miles at 11x17

Release 2024-08-06

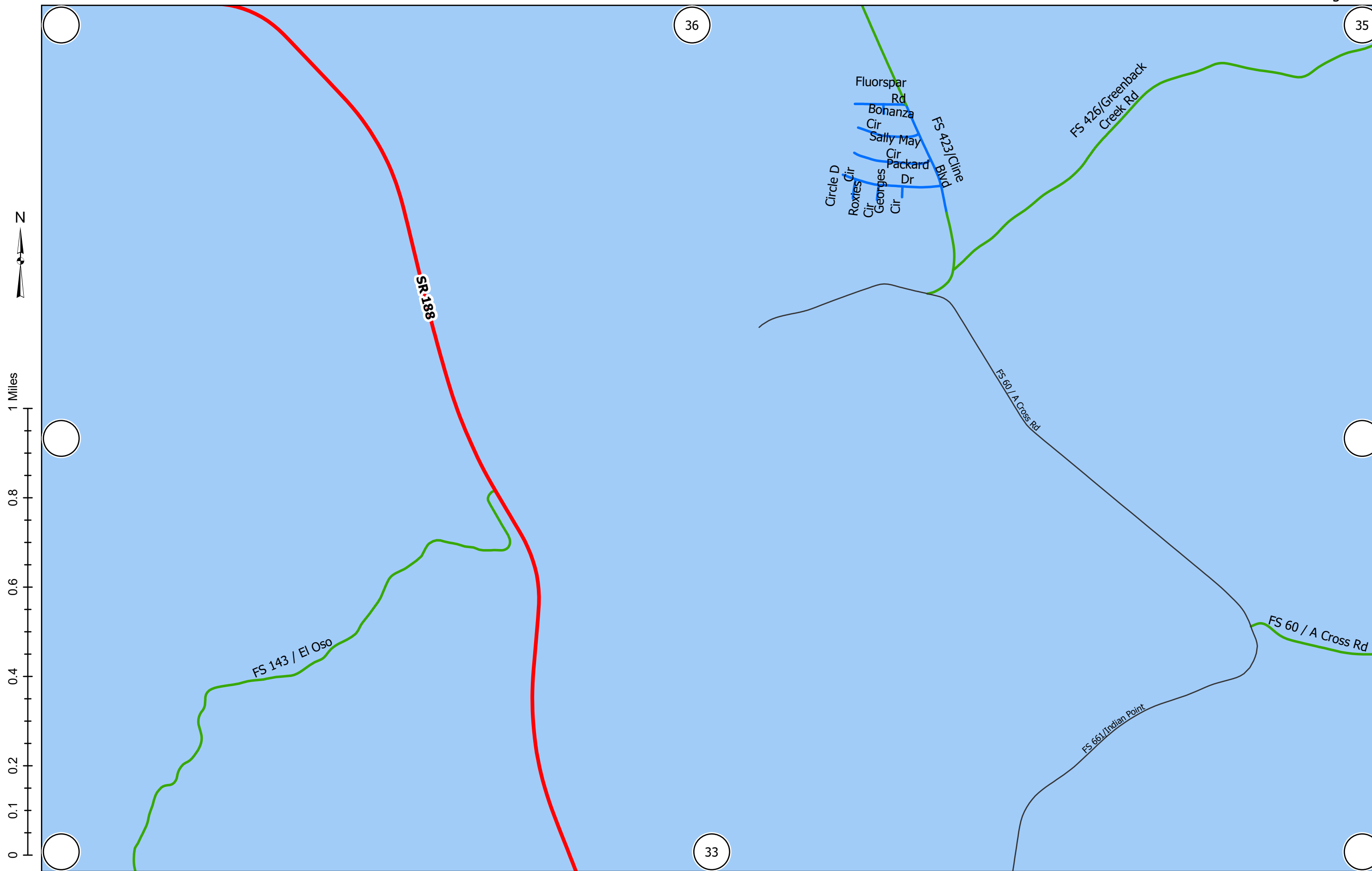




1 inch equals 0.2 miles at 11x17

Release 2024-08-06

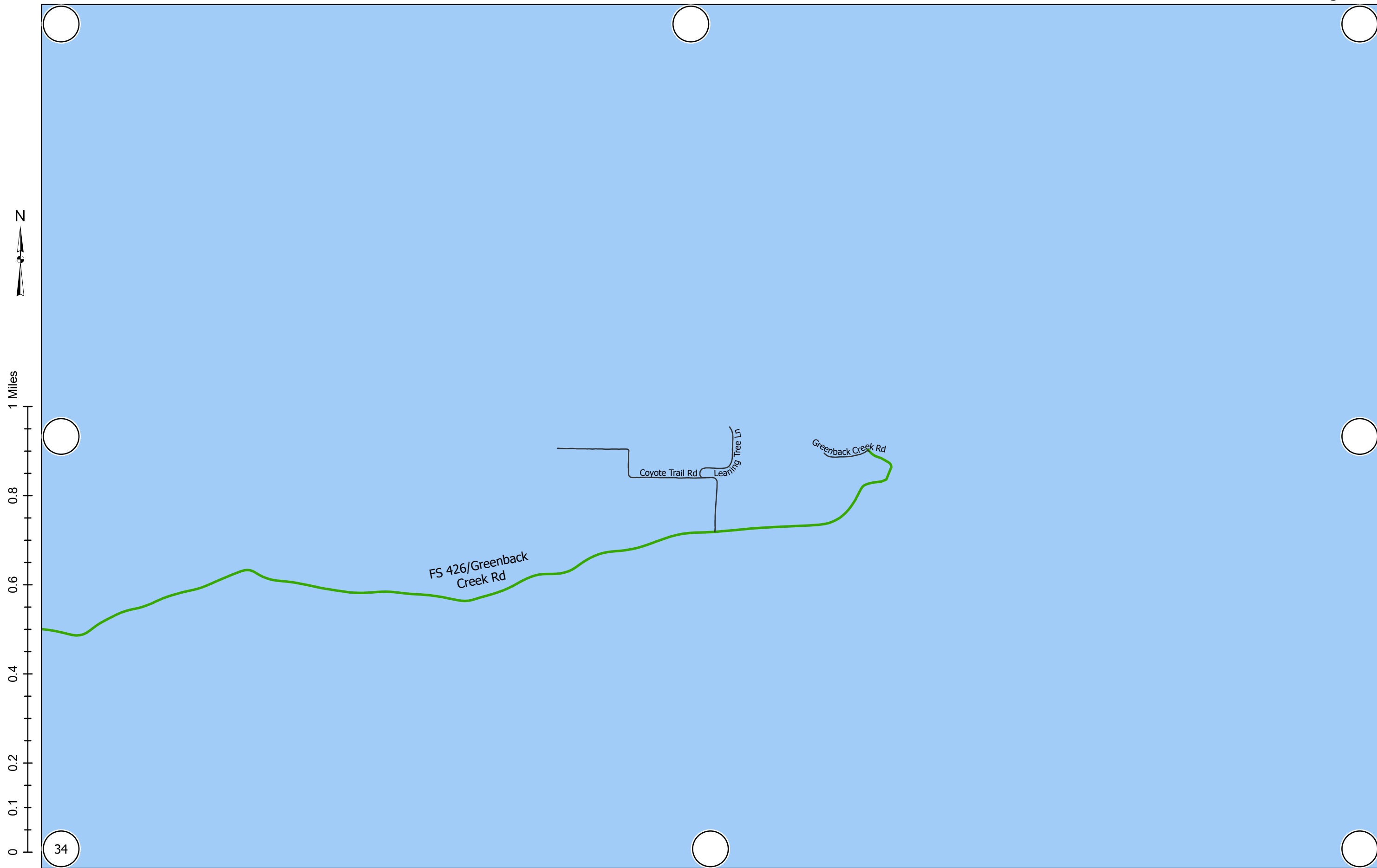




1 inch equals 0.2 miles at 11x17

Release 2024-08-06





34

1 inch equals 0.2 miles at 11x17

Release 2024-08-06

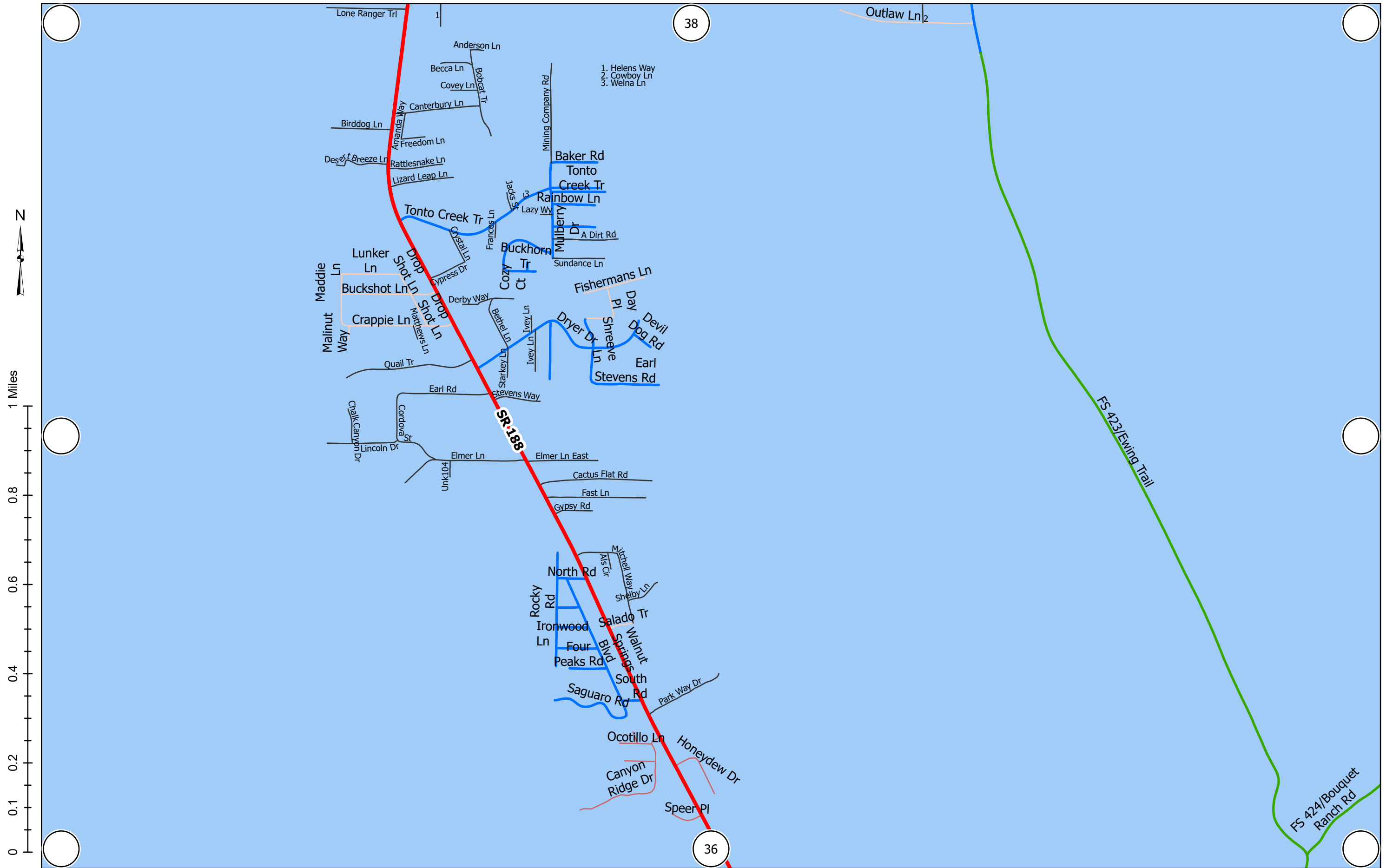




1 inch equals 0.2 miles at 11x17

Release 2024-08-06



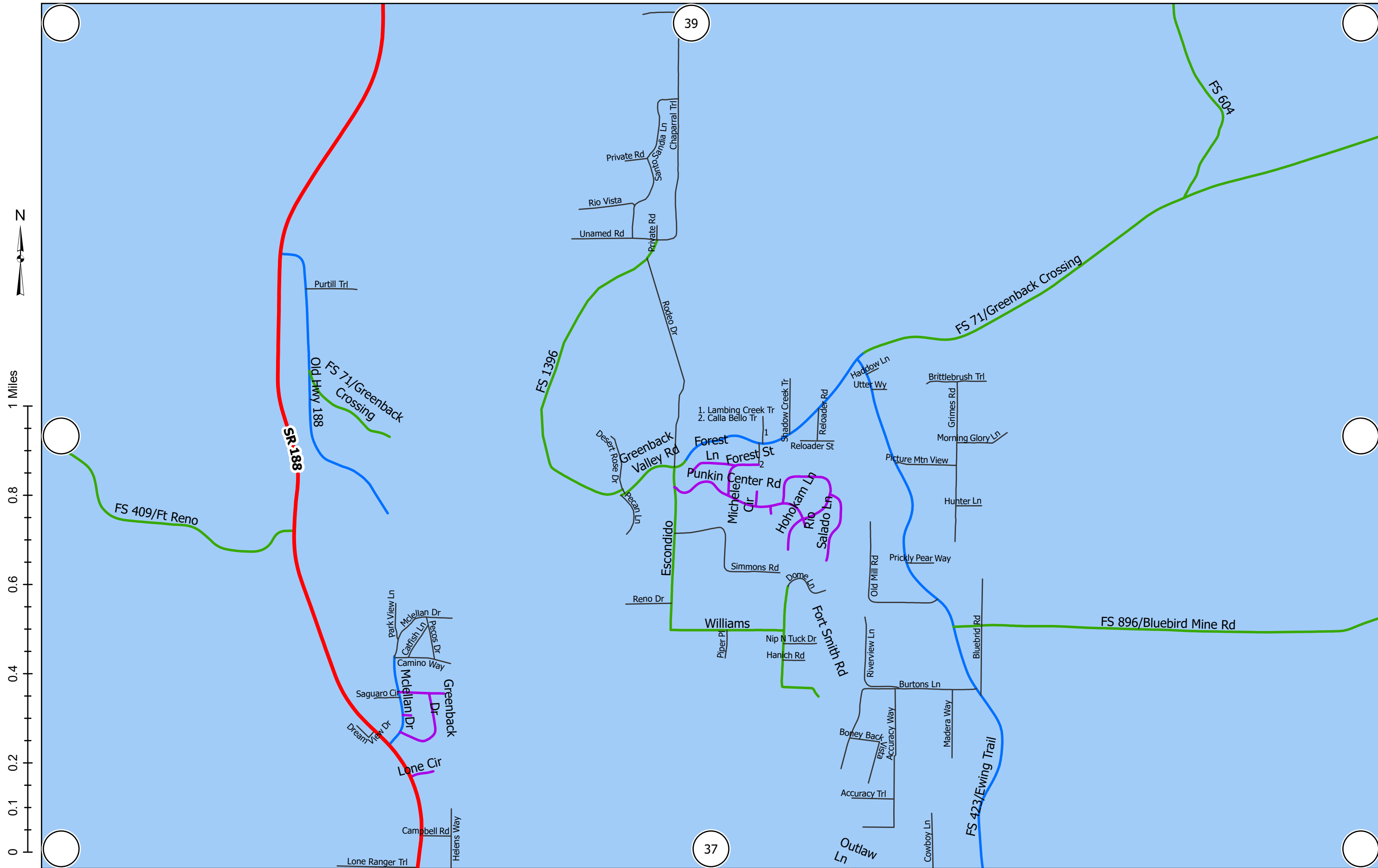


- 1. Helens Way
- 2. Cowboy Ln
- 3. Welna Ln

1 inch equals 0.2 miles at 11x17

Release 2024-08-06

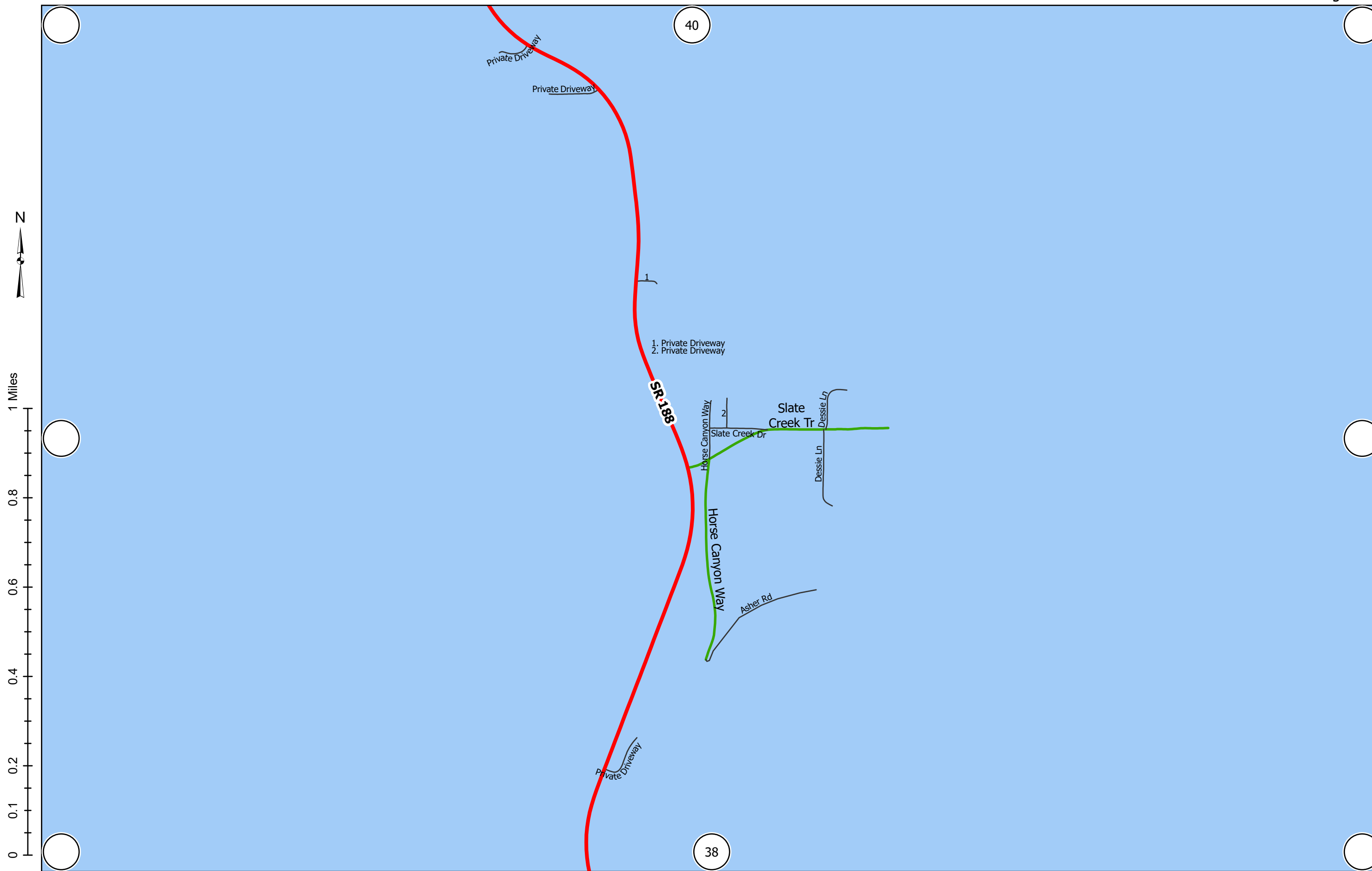




1 inch equals 0.2 miles at 11x17

Release 2024-08-06

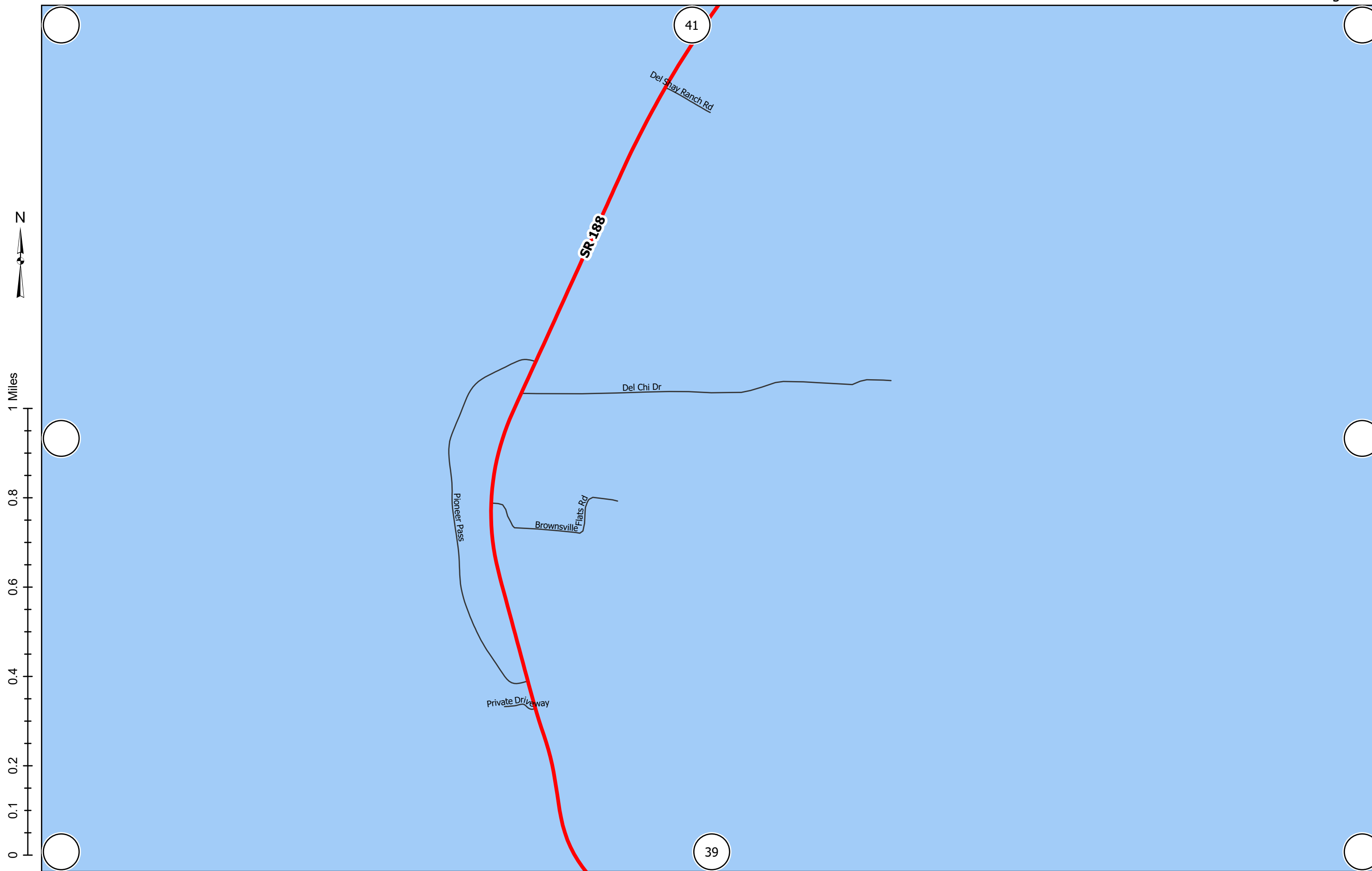




1 inch equals 0.2 miles at 11x17

Release 2024-08-06

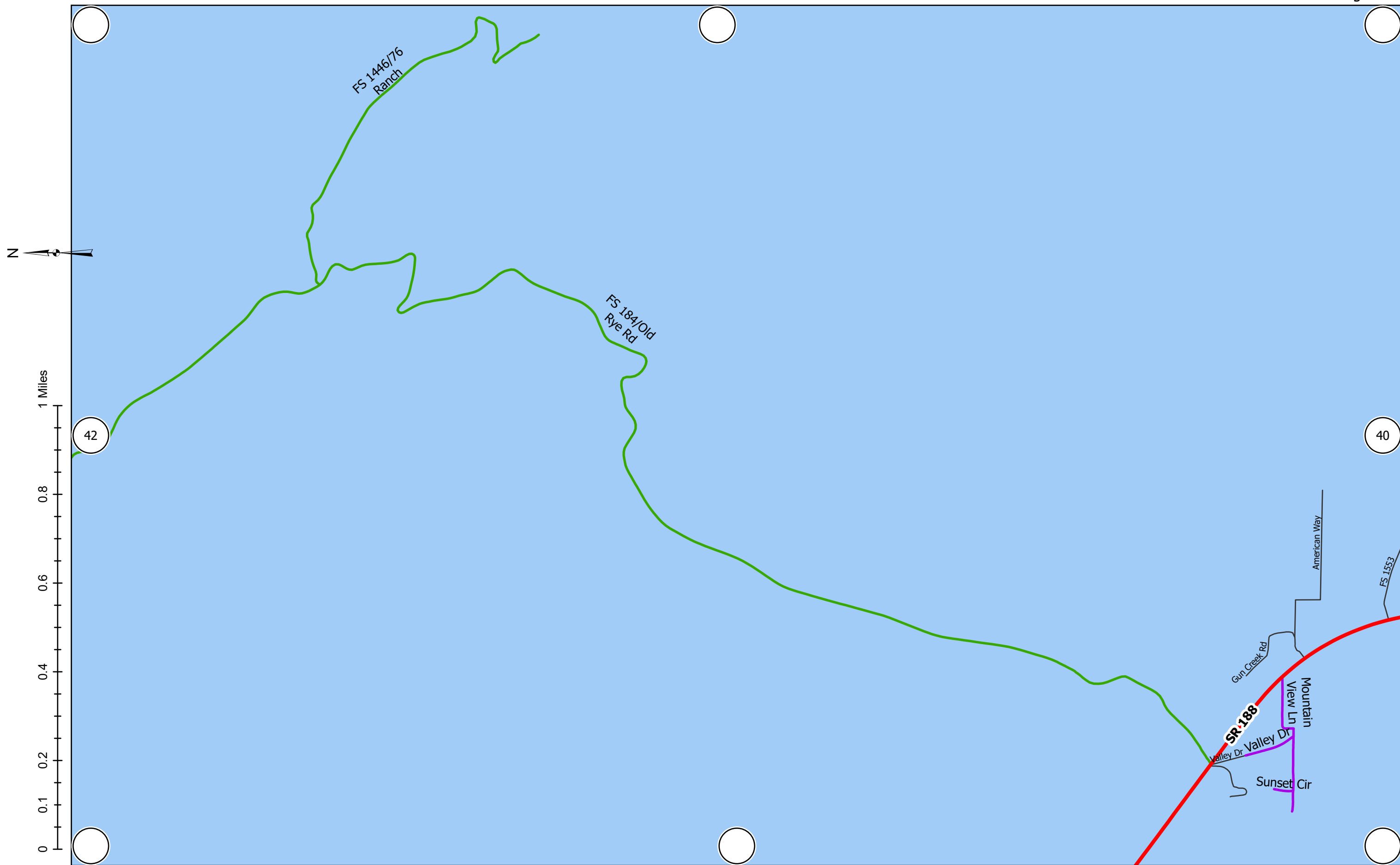




1 inch equals 0.2 miles at 11x17

Release 2024-08-06

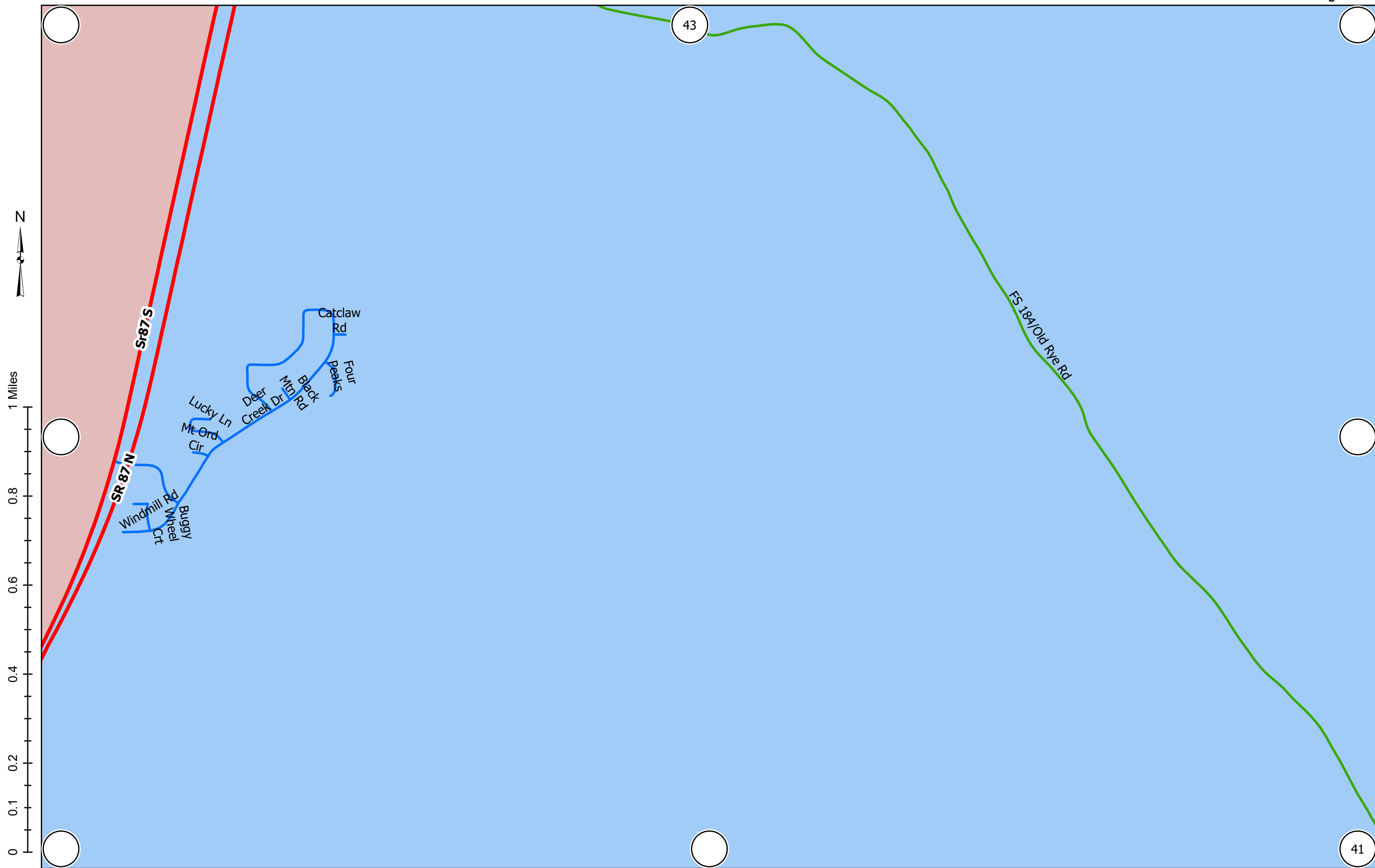




1 inch equals 0.2 miles at 11x17

Release 2024-08-06

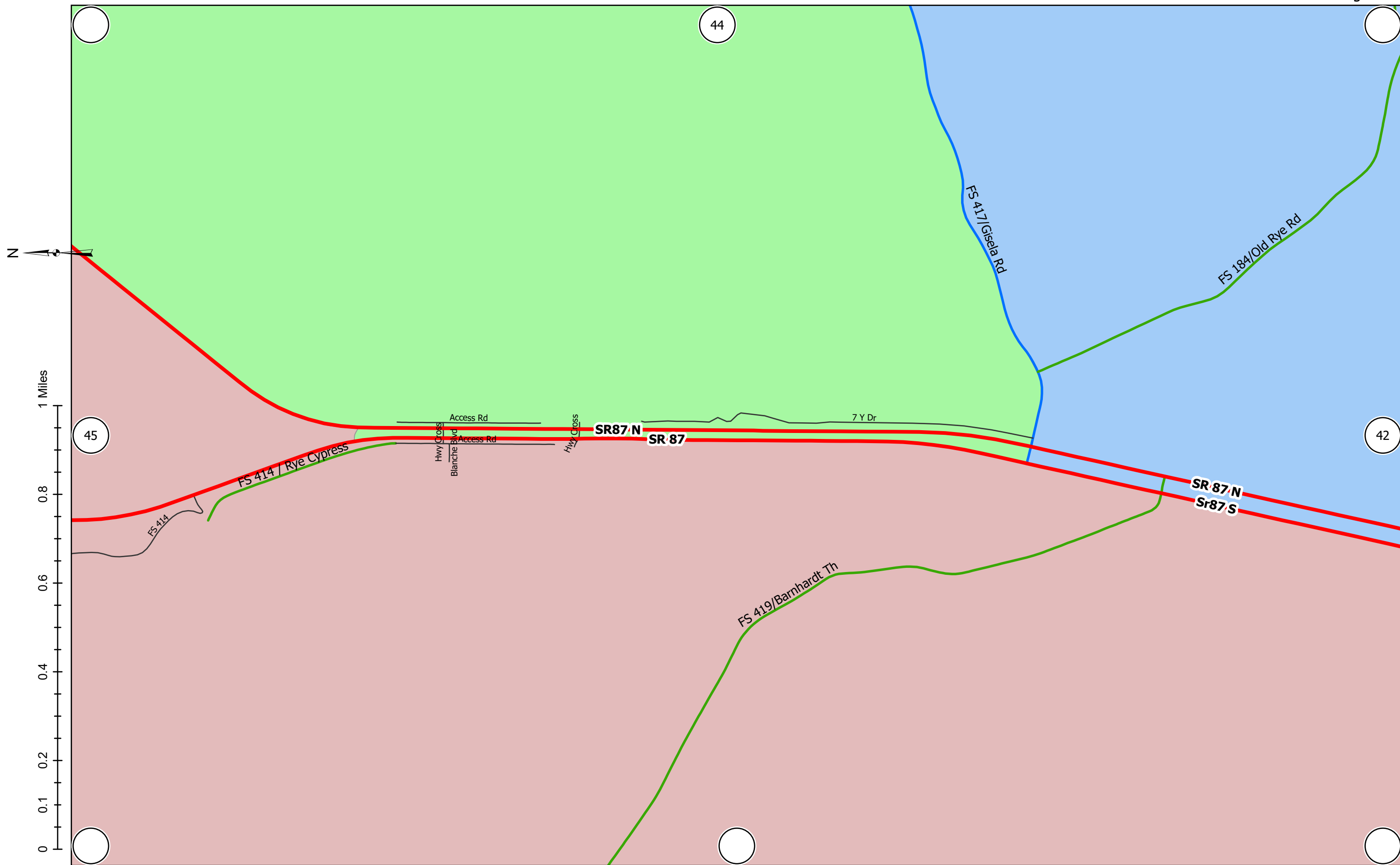




1 inch equals 0.2 miles at 11x17

Release 2024-08-06

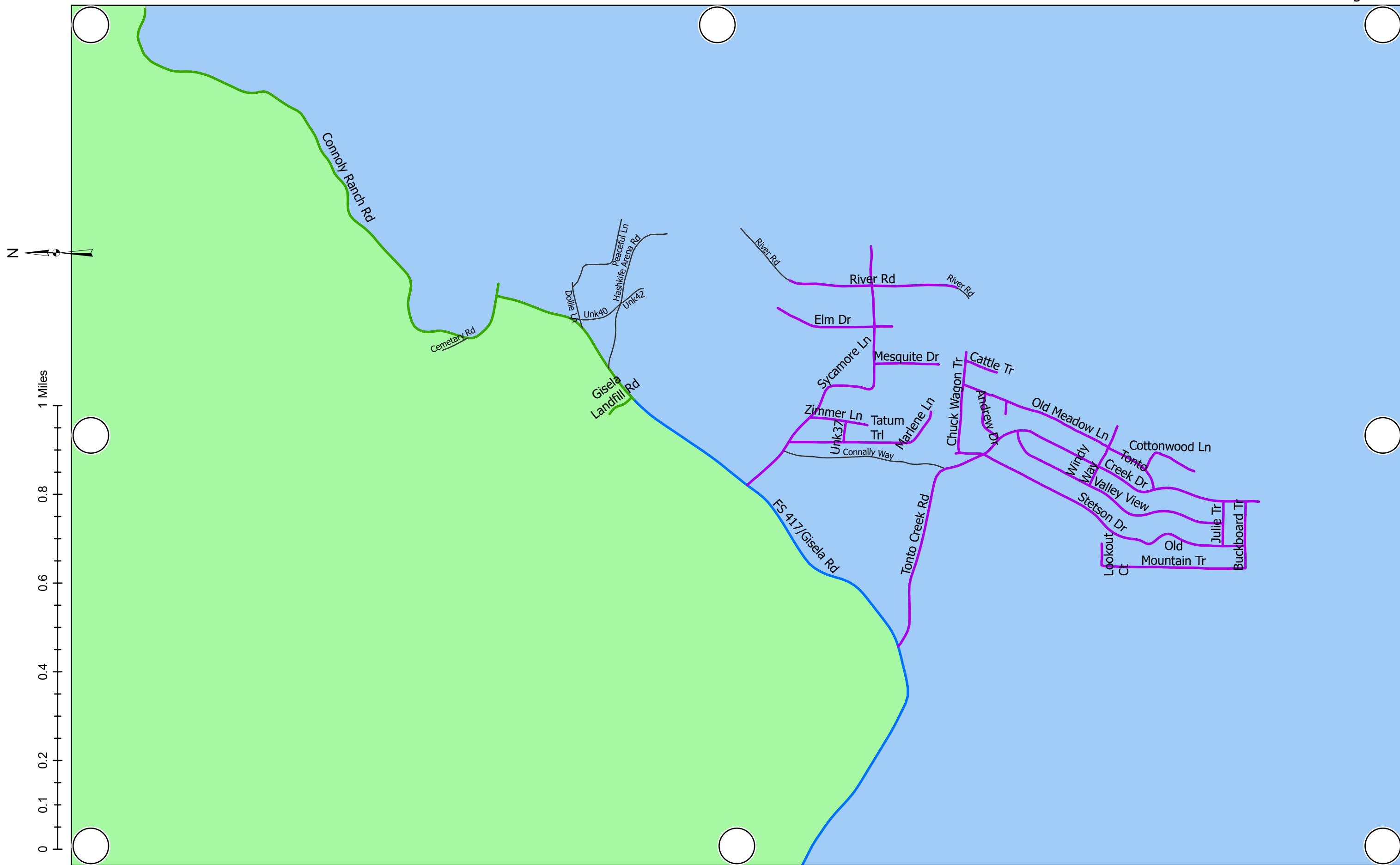




1 inch equals 0.2 miles at 11x17

Release 2024-08-06

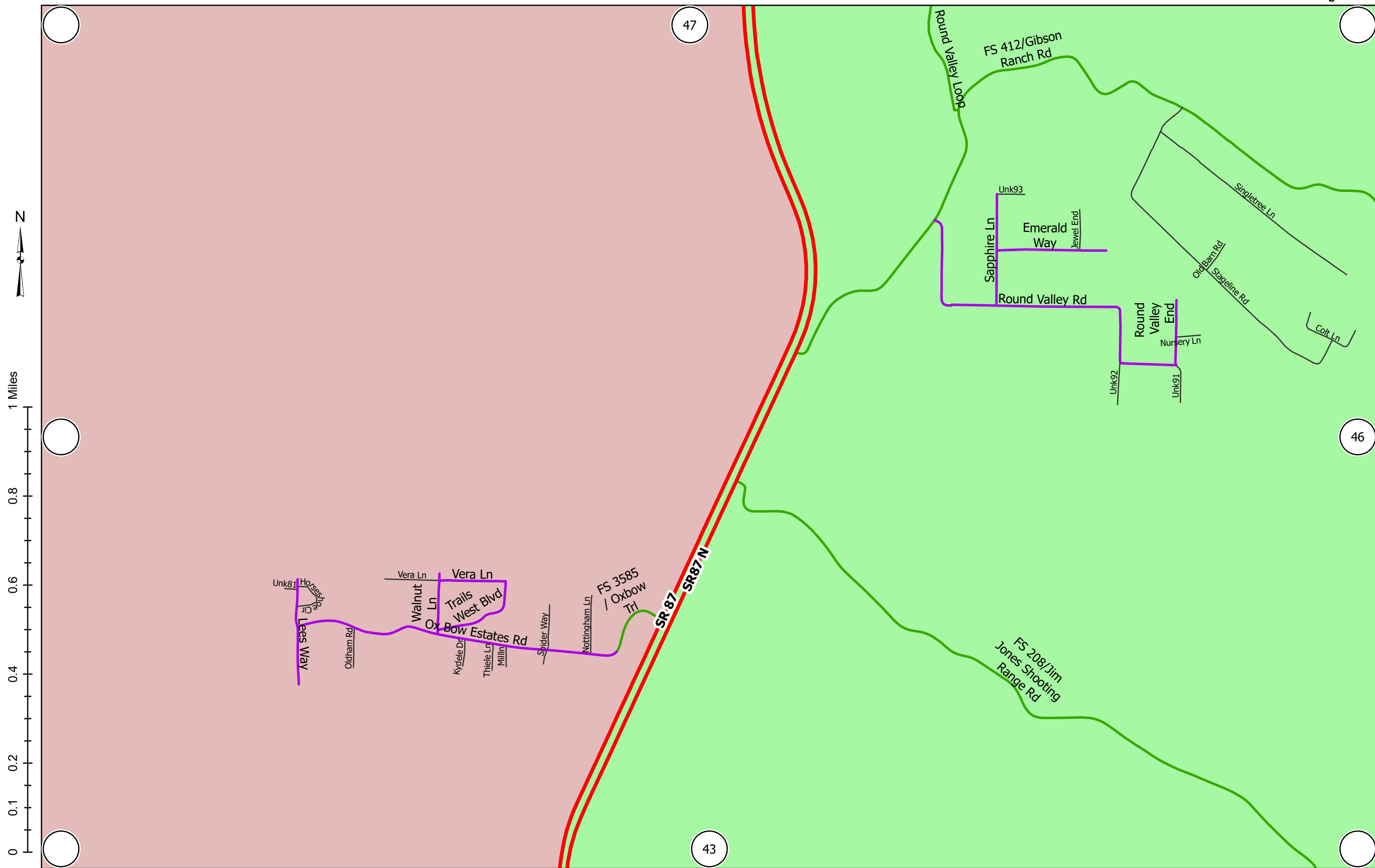




1 inch equals 0.2 miles at 11x17

Release 2024-08-06

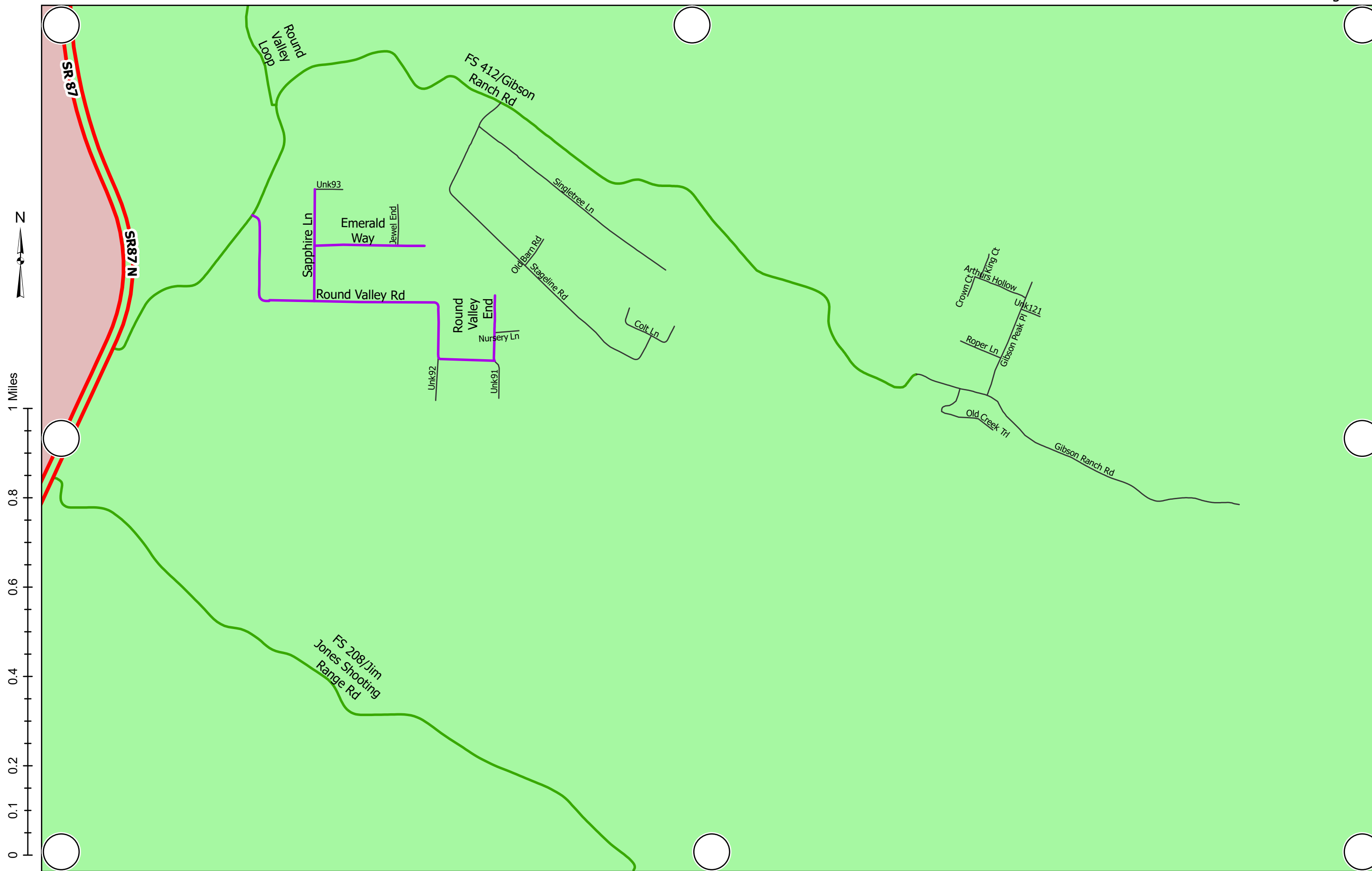




1 inch equals 0.2 miles at 11x17

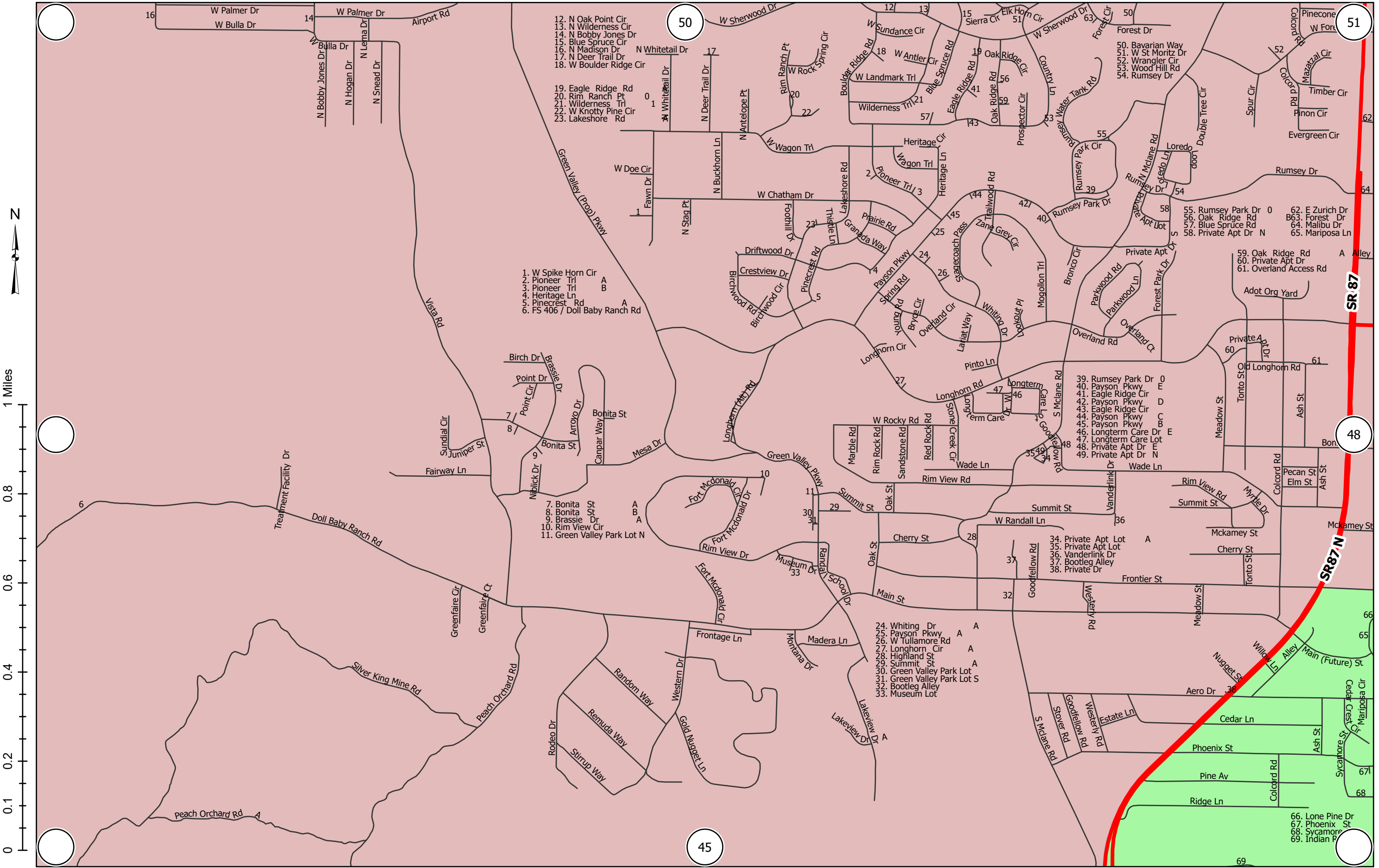
Release 2024-08-06





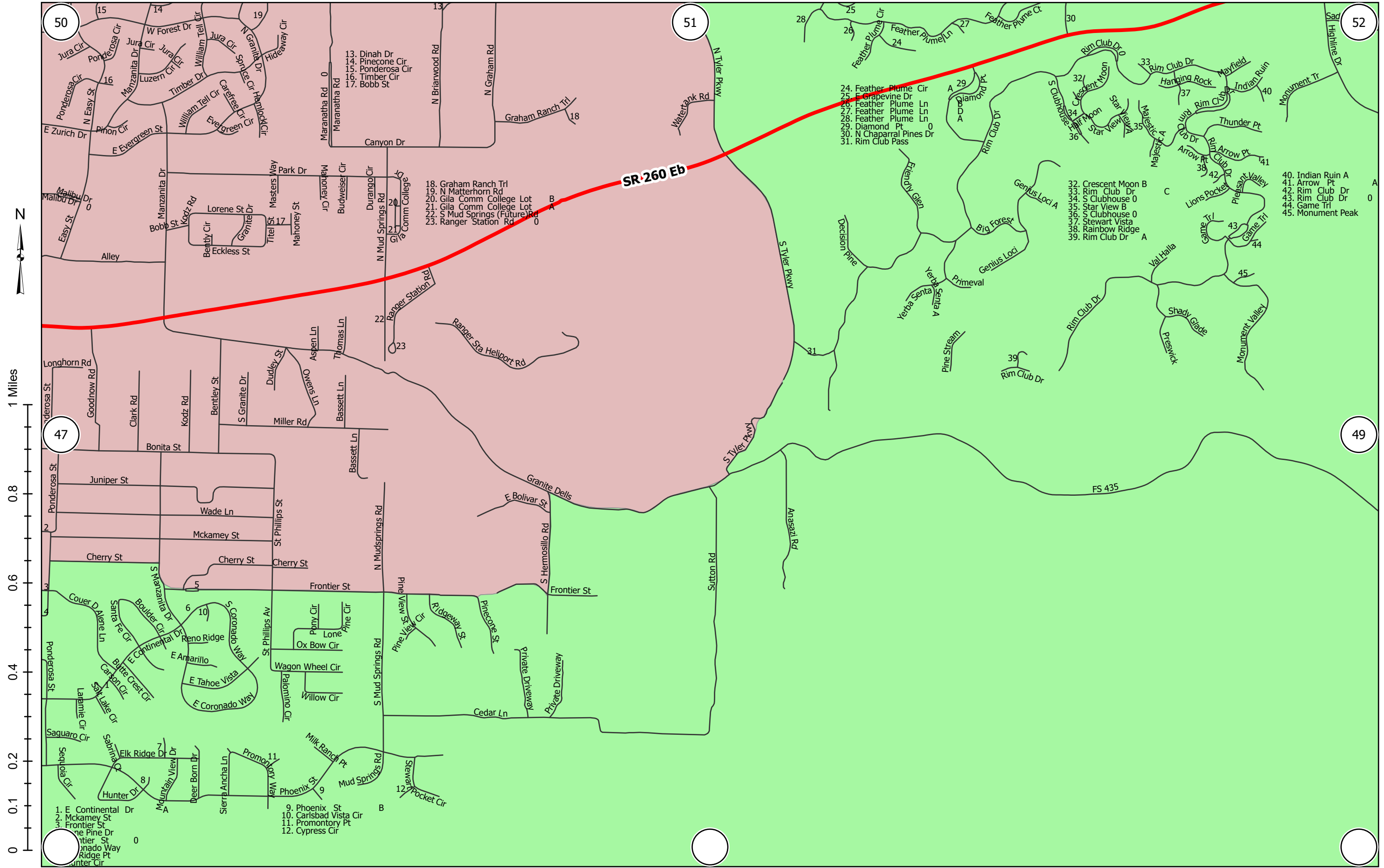
1 inch equals 0.2 miles at 11x17





1 inch equals 0.2 miles at 11x17



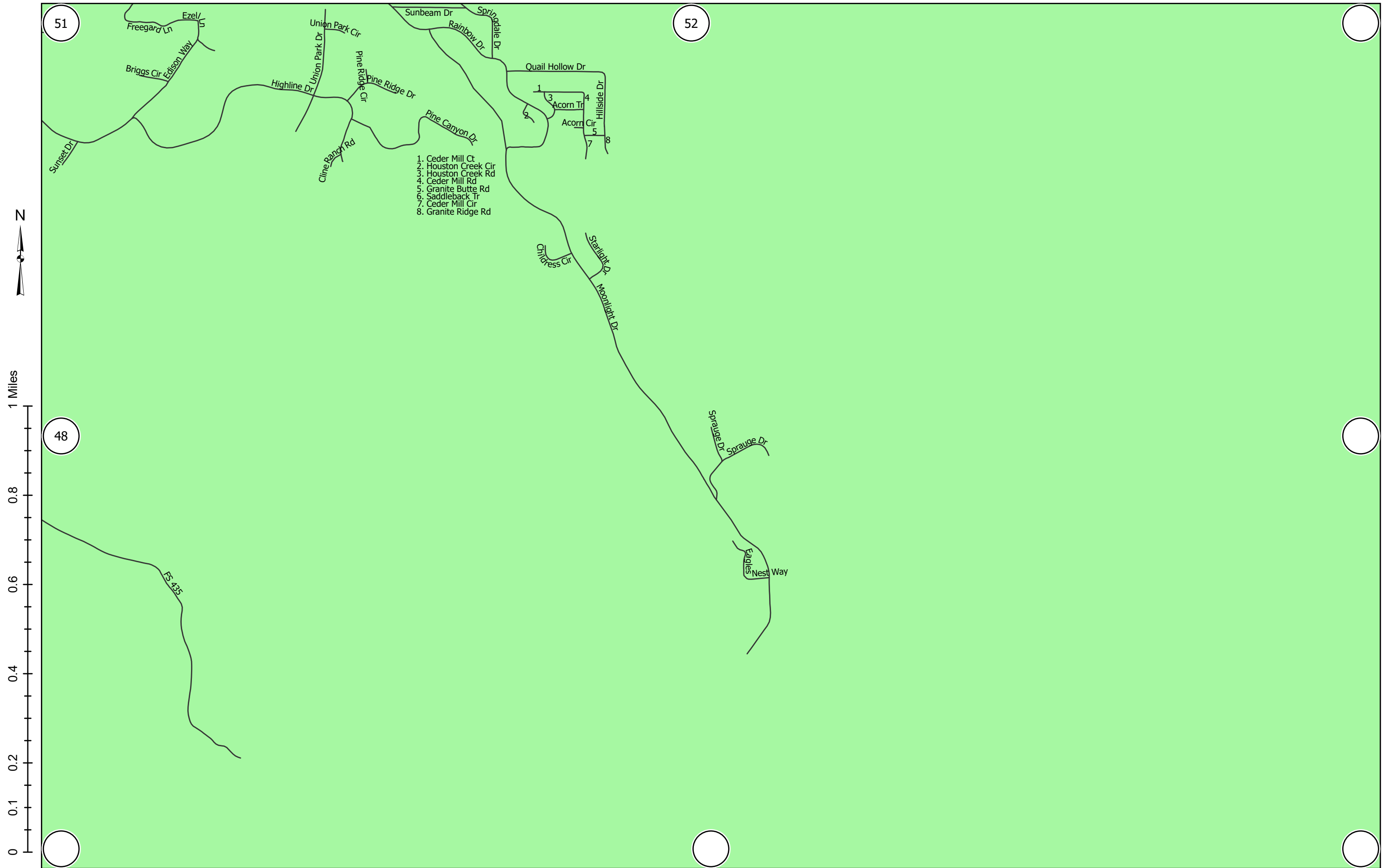


1 Miles
0.8
0.6
0.4
0.2
0

- 1. E Continental Dr
- 2. Mckamey St
- 3. Frontier St
- 4. Pine Pine Dr
- 5. Frontier St
- 6. Reno Ridge
- 7. Mountain View Dr
- 8. Hunter Cir
- 9. Phoenix St
- 10. Carlsbad Vista Cir
- 11. Promontory Pt
- 12. Cypress Cir
- 13. Dinah Dr
- 14. Pinecone Cir
- 15. Ponderosa Cir
- 16. Timber Cir
- 17. Bobb St
- 18. Graham Ranch Trl
- 19. N Matterhorn Rd
- 20. Gila Comm College Lot
- 21. Gila Comm College Lot
- 22. S Mud Springs (Future) Rd
- 23. Ranger Station Rd
- 24. Feather Plume Cir
- 25. Grapevine Dr
- 26. Feather Plume Ln
- 27. Feather Plume Ln
- 28. Feather Plume Ln
- 29. Diamond Pt
- 30. N Chaparral Pines Dr
- 31. Rim Club Pass
- 32. Crescent Moon B
- 33. Rim Club Dr
- 34. S Clubhouse 0
- 35. Star View B
- 36. S Clubhouse 0
- 37. Stewart Vista
- 38. Rainbow Ridge
- 39. Rim Club Dr
- 40. Indian Ruin A
- 41. Arrow Pt
- 42. Rim Club Dr
- 43. Rim Club Dr
- 44. Game Trl
- 45. Monument Peak

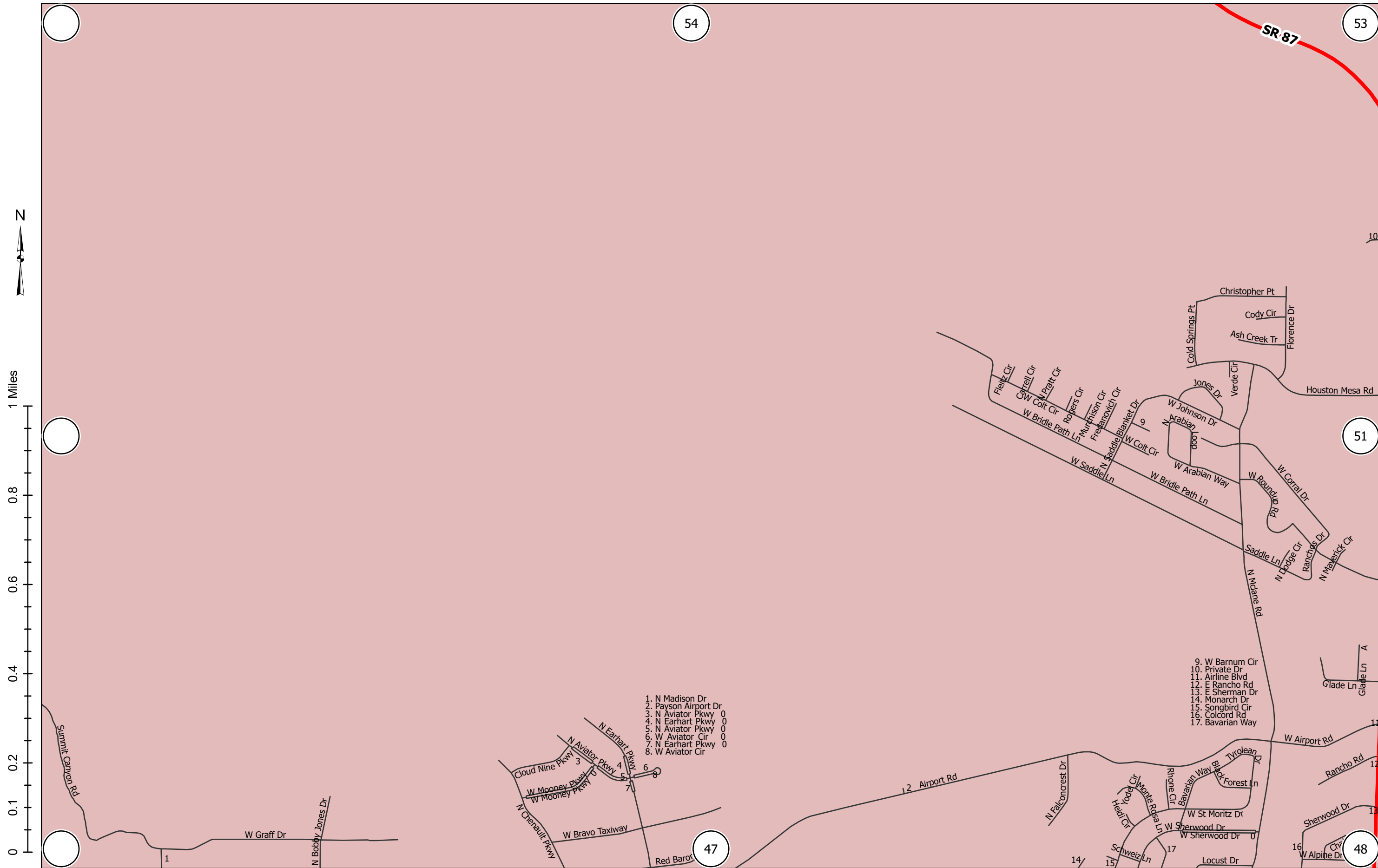
1 inch equals 0.2 miles at 11x17





1 inch equals 0.2 miles at 11x17



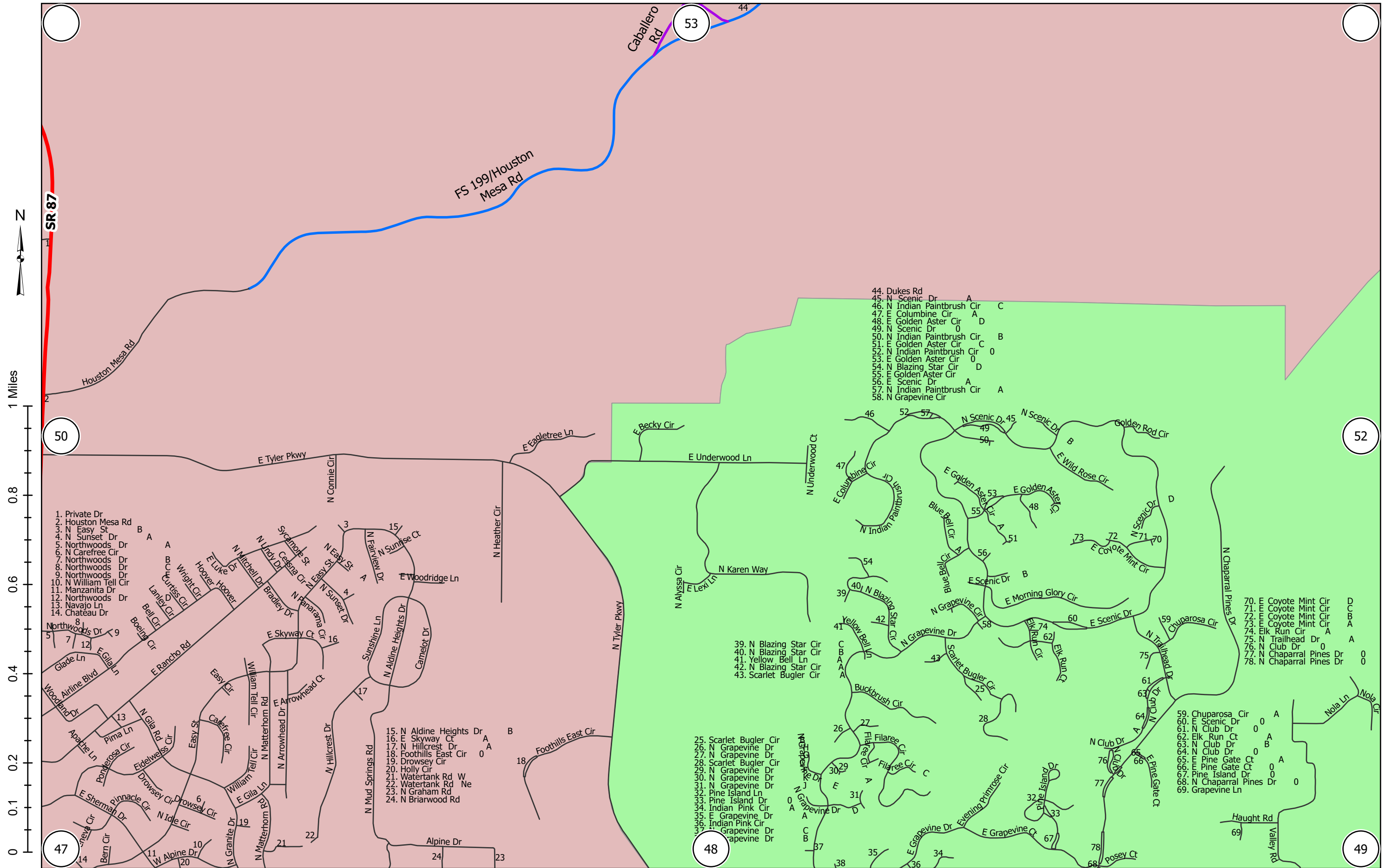


- 1. N Madison Dr
- 2. Payson Airport Dr
- 3. N Aviator Pkwy
- 4. N Earhart Pkwy
- 5. N Aviator Pkwy
- 6. W Aviator Cir
- 7. N Earhart Pkwy
- 8. W Aviator Cir

1 inch equals 0.2 miles at 11x17

Release 2024-08-06

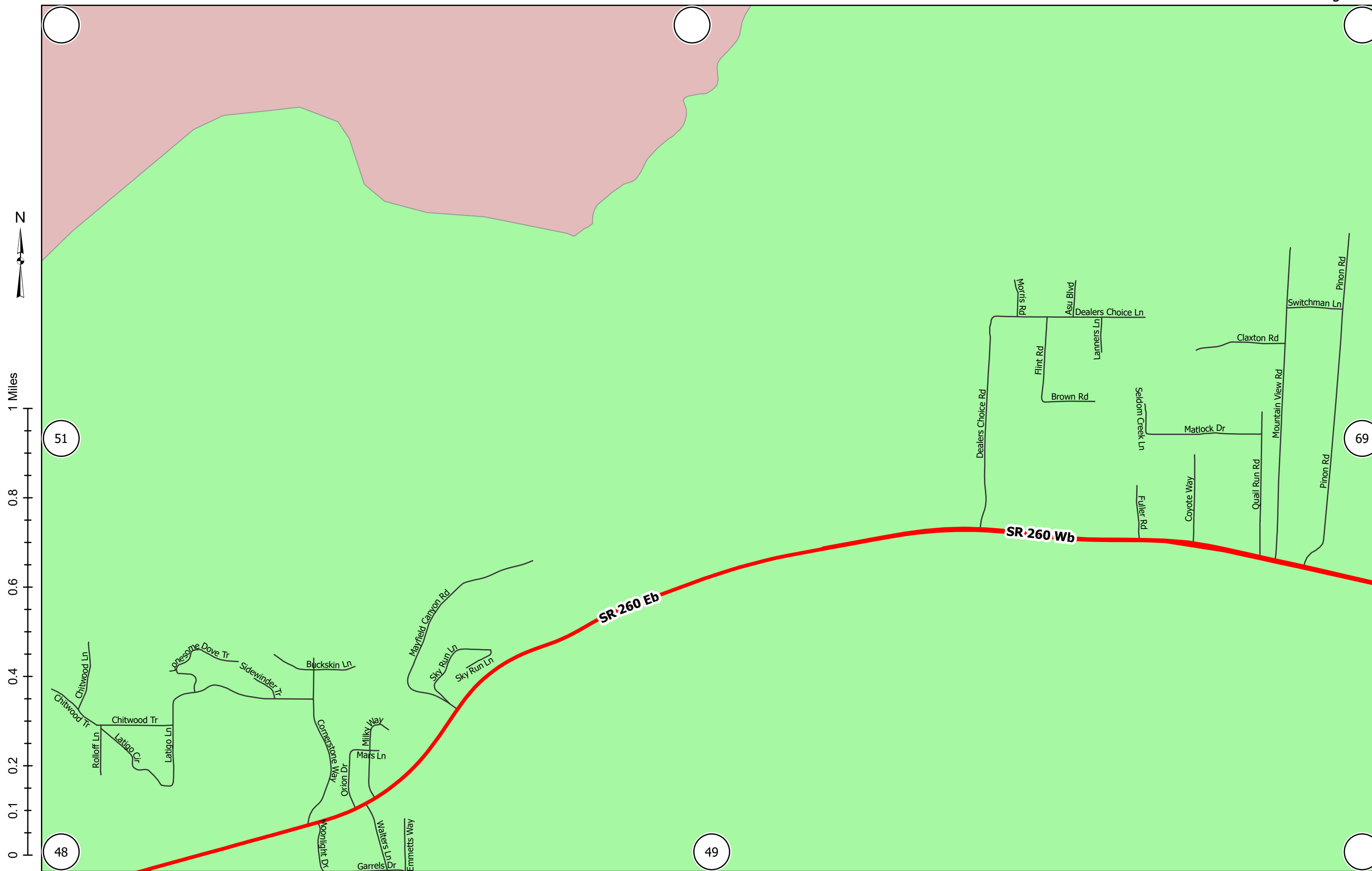




1 inch equals 0.2 miles at 11x17

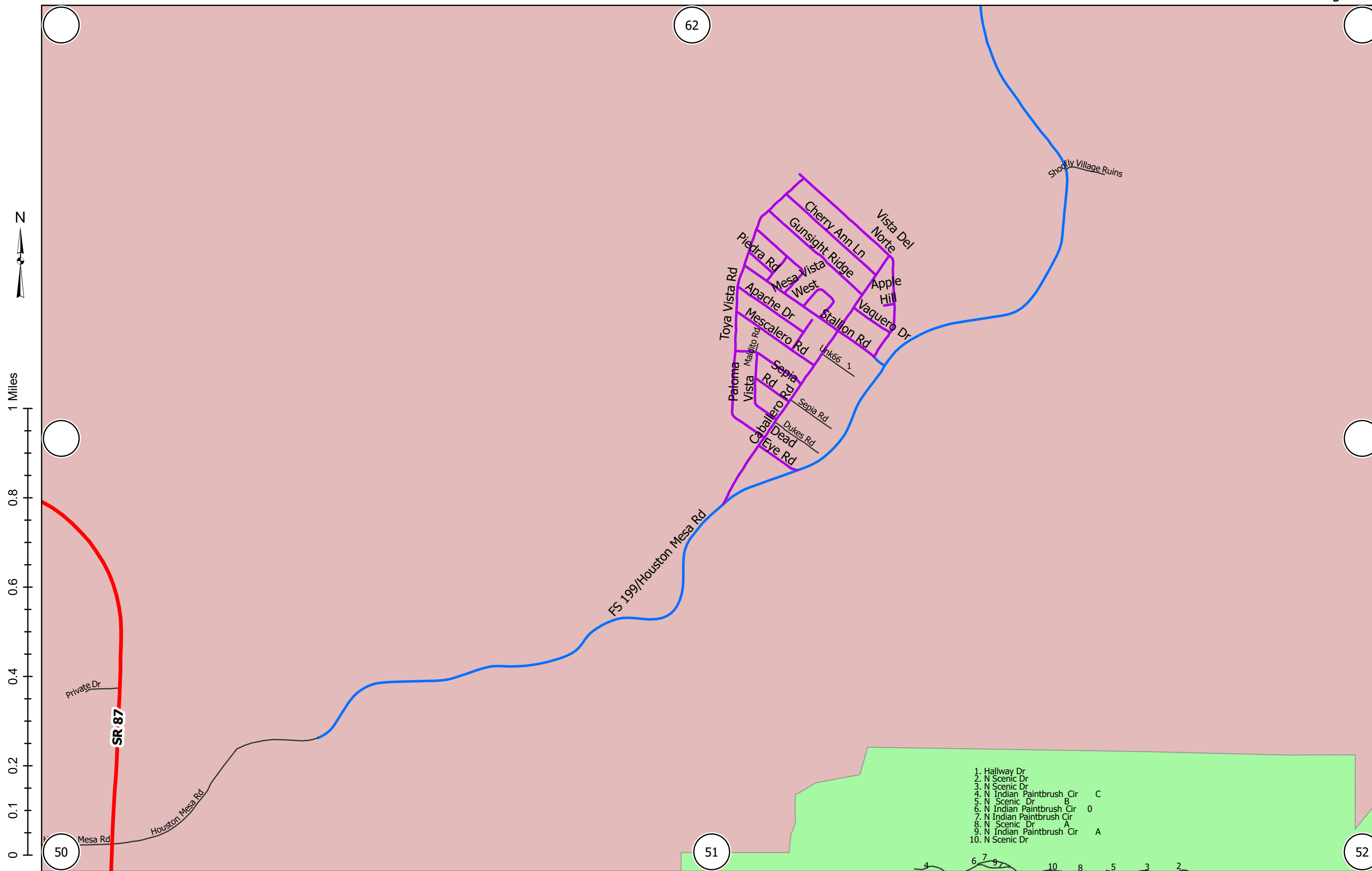
Release 2024-08-06





1 inch equals 0.2 miles at 11x17

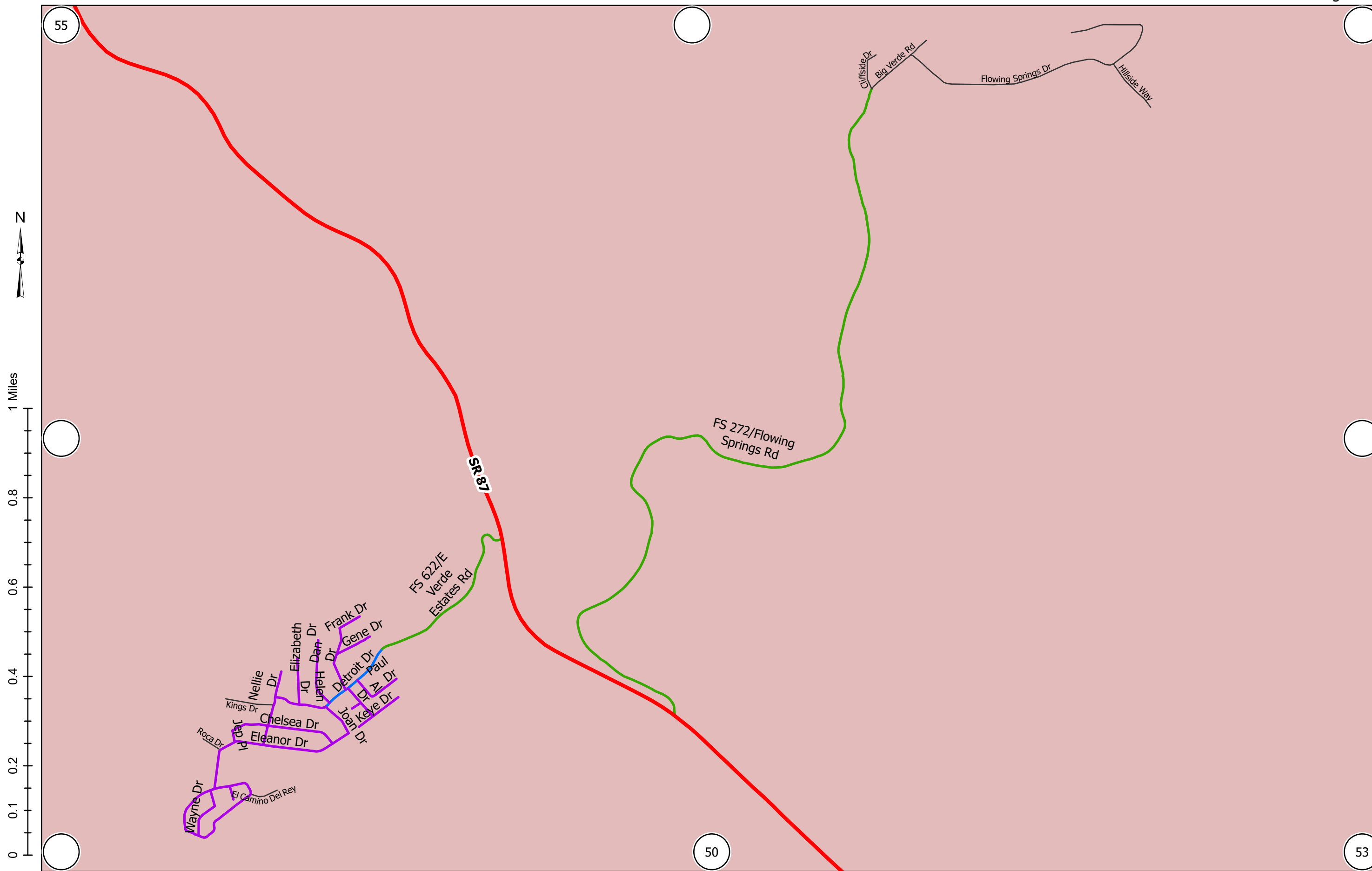




1. Hallway Dr
2. N Scenic Dr
3. N Scenic Dr
4. N Indian Paintbrush Cir C
5. N Scenic Dr B
6. N Indian Paintbrush Cir 0
7. N Indian Paintbrush Cir
8. N Scenic Dr A
9. N Indian Paintbrush Cir A
10. N Scenic Dr

1 inch equals 0.2 miles at 11x17

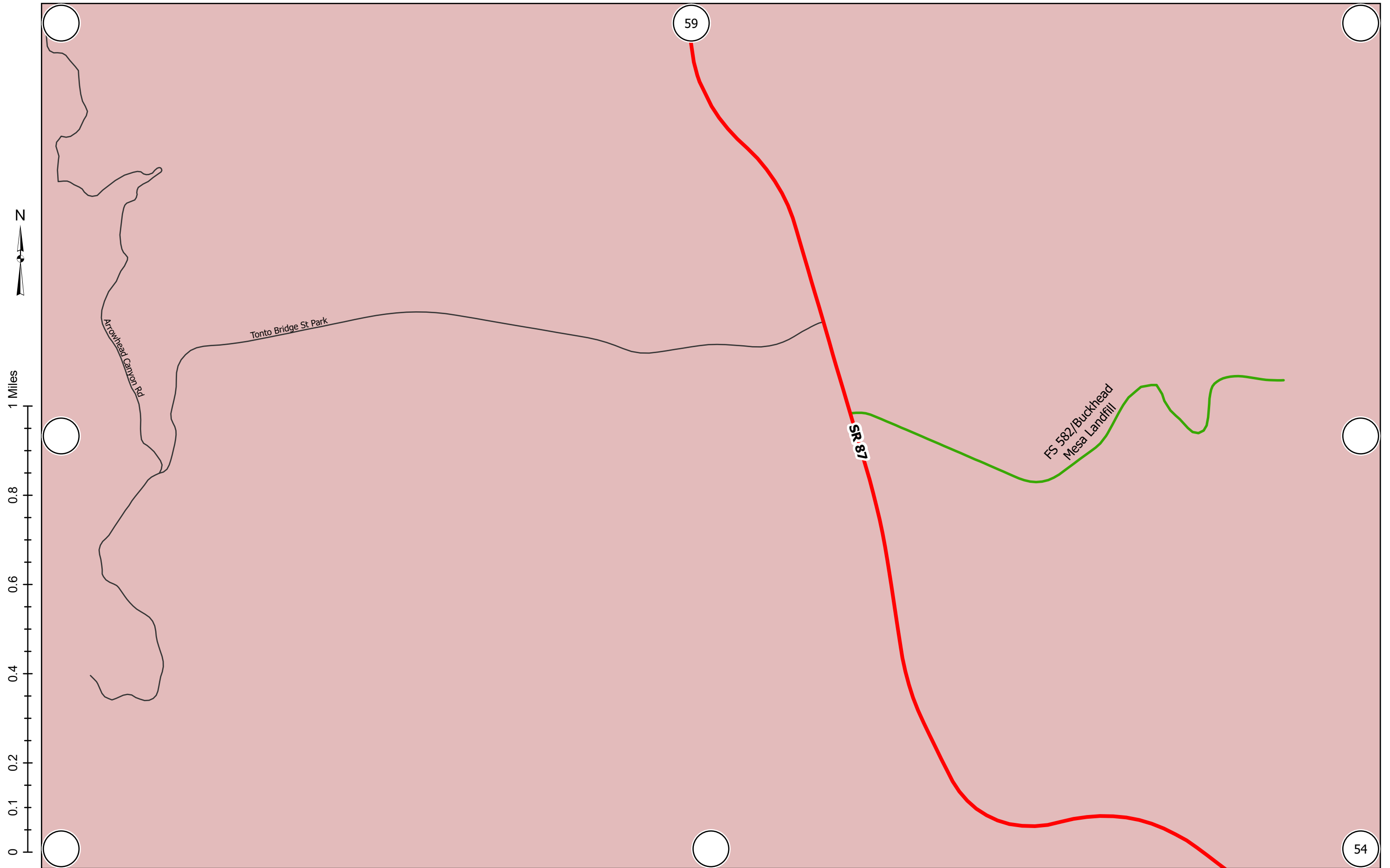




1 inch equals 0.2 miles at 11x17

Release 2024-08-06

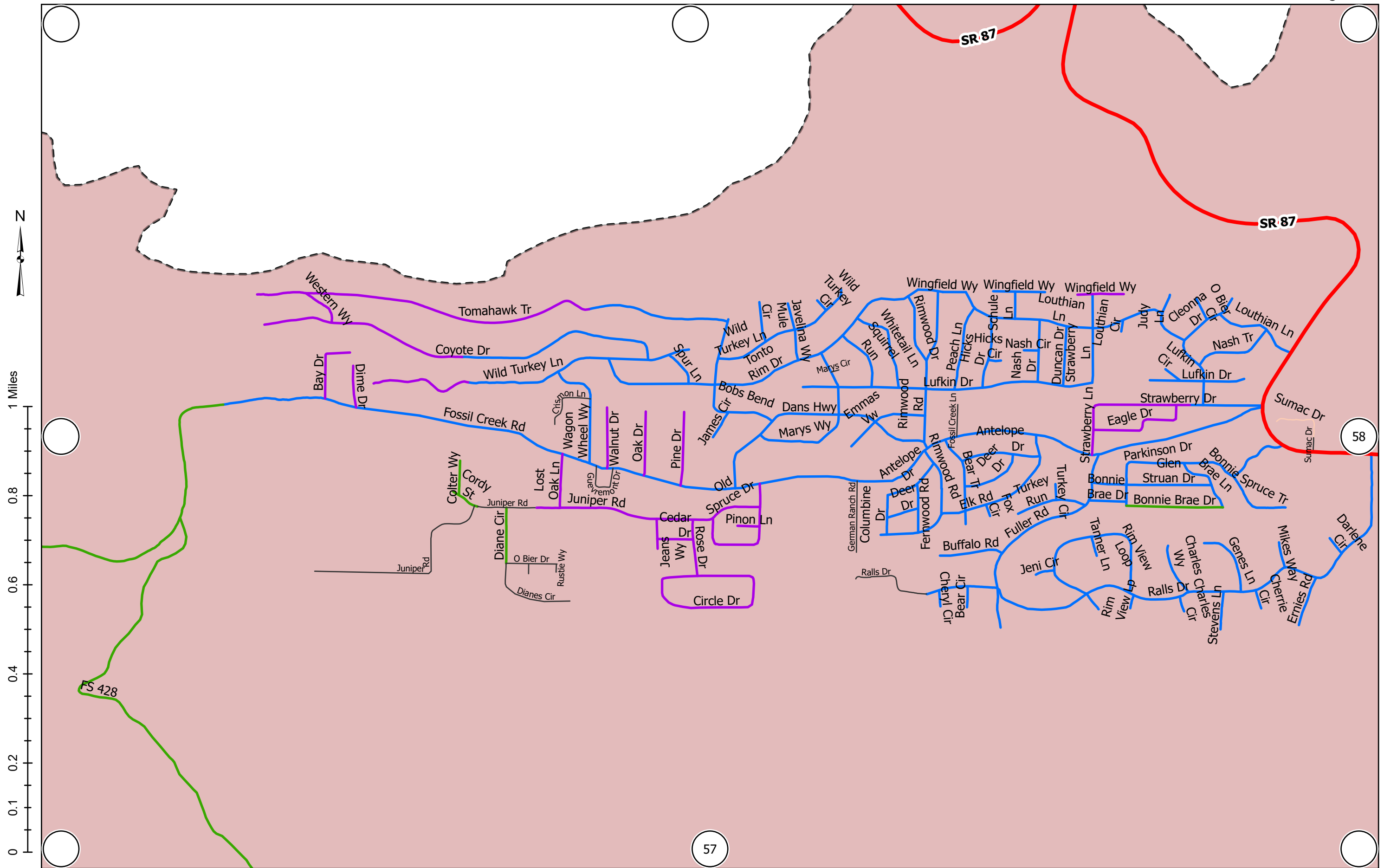




1 inch equals 0.2 miles at 11x17

Release 2024-08-06

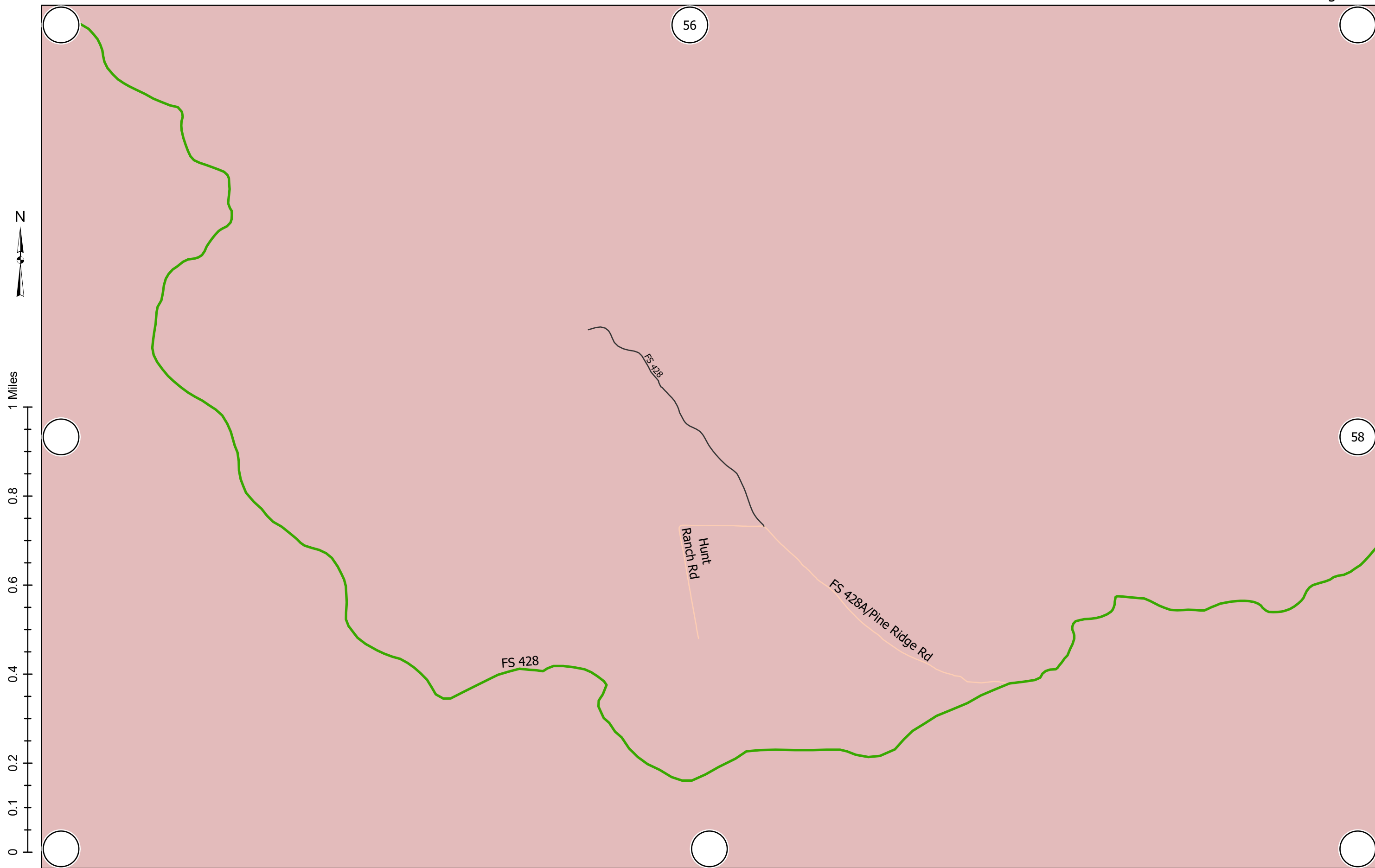




1 inch equals 0.2 miles at 11x17

Release 2024-08-06





1 inch equals 0.2 miles at 11x17

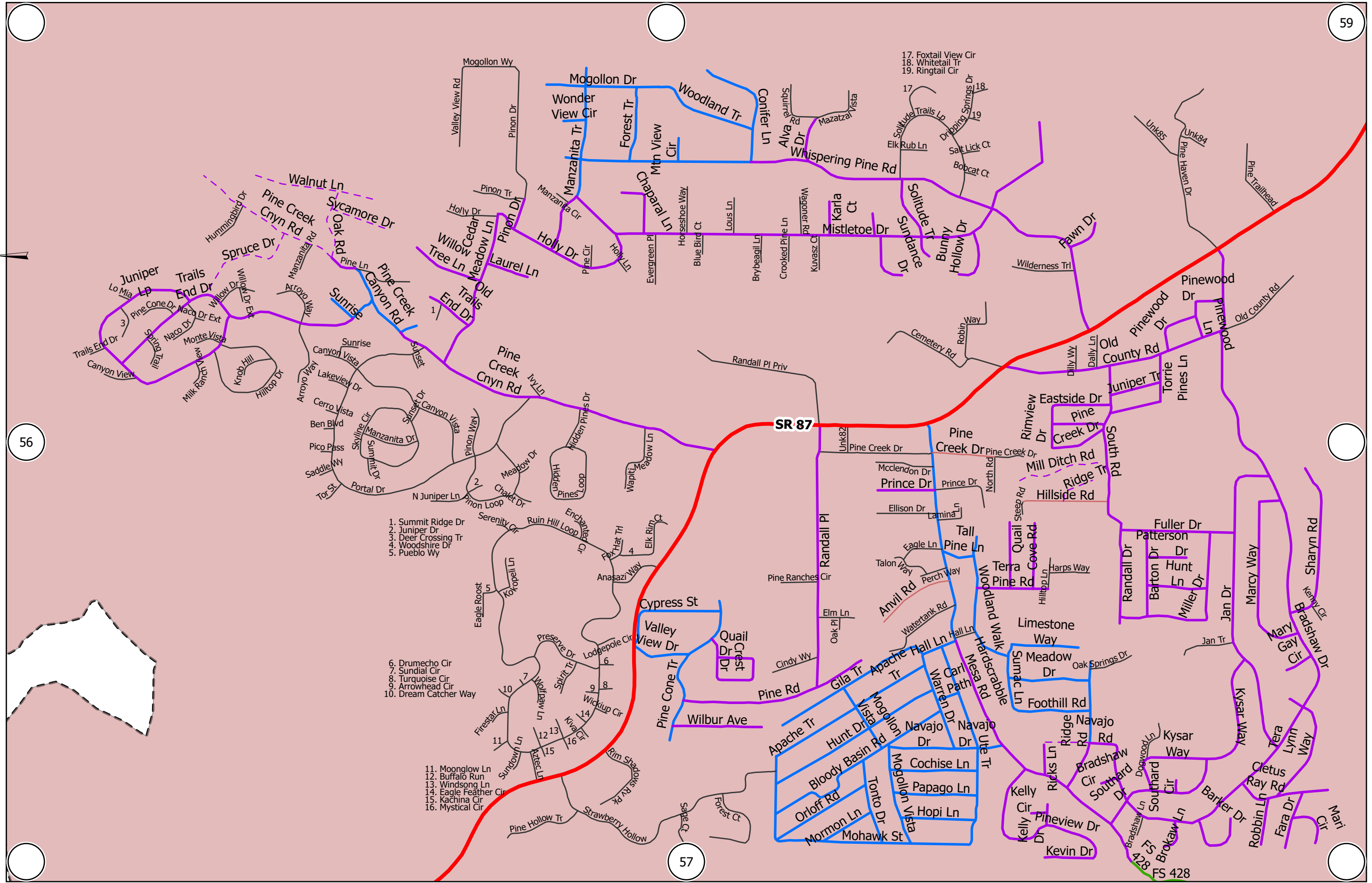
Release 2024-08-06





56

57



- 1. Summit Ridge Dr
- 2. Juniper Dr
- 3. Deer Crossing Tr
- 4. Woodshire Dr
- 5. Pueblo Wy

- 6. Drumecho Cir
- 7. Sundial Cir
- 8. Turquoise Cir
- 9. Arrowhead Cir
- 10. Dream Catcher Way

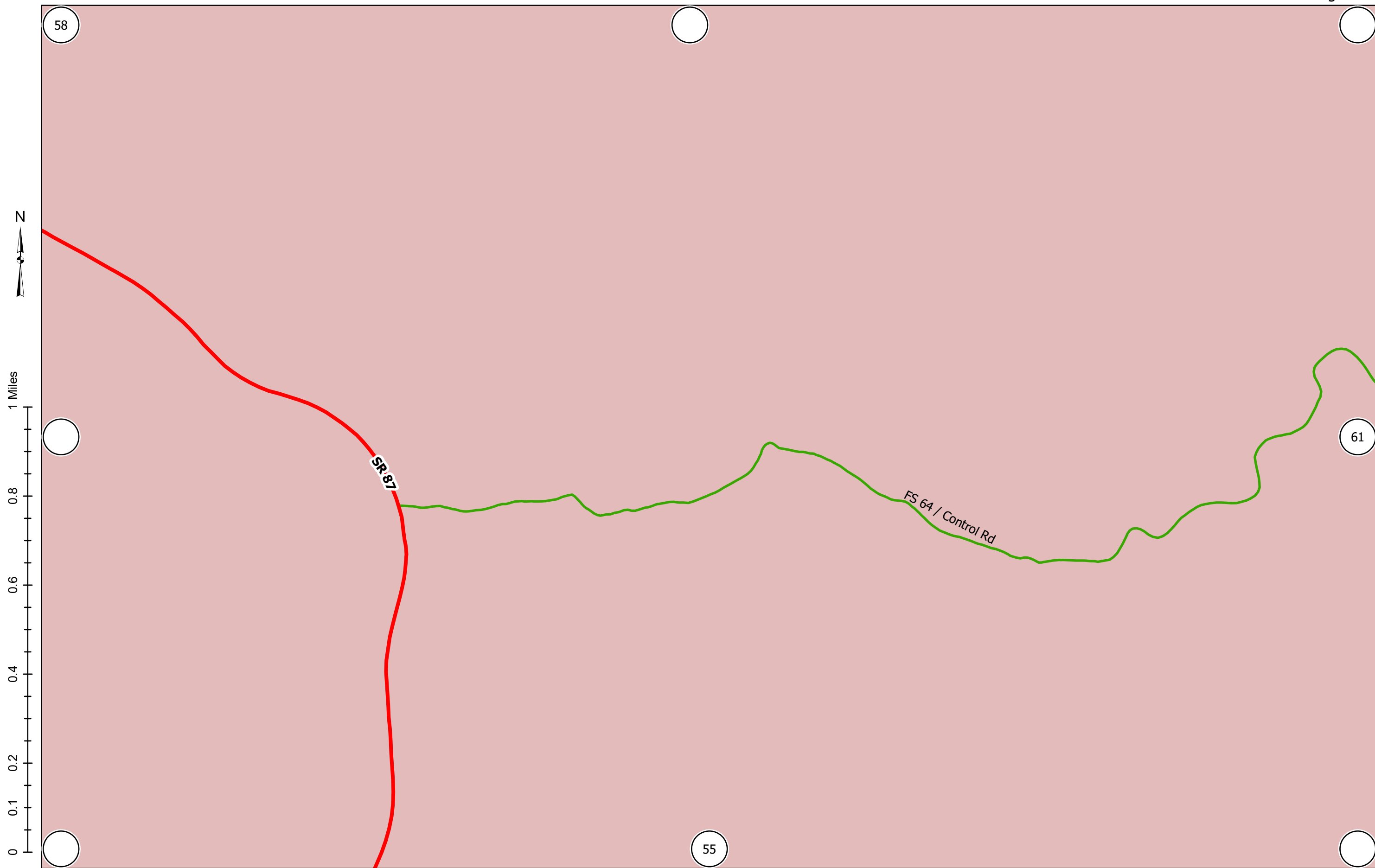
- 11. Moonglow Ln
- 12. Buffalo Run
- 13. Windsong Ln
- 14. Eagle Feather Cir
- 15. Kachina Cir
- 16. Mystical Cir

- 17. Foxtail View Cir
- 18. Whitetail Tr
- 19. Ringtail Cir

1 inch equals 0.2 miles at 11x17

Release 2024-08-06

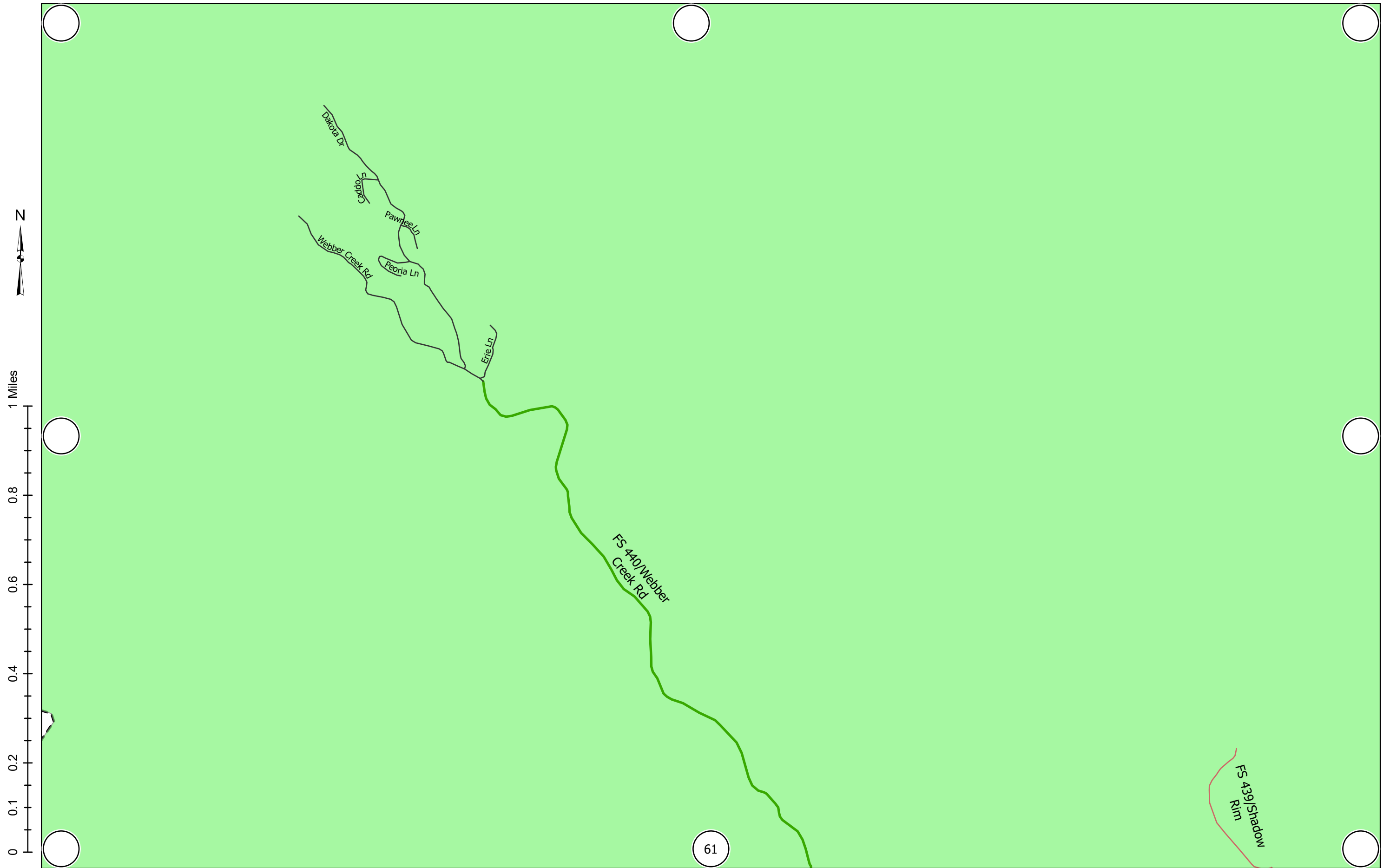




1 inch equals 0.2 miles at 11x17

Release 2024-08-06

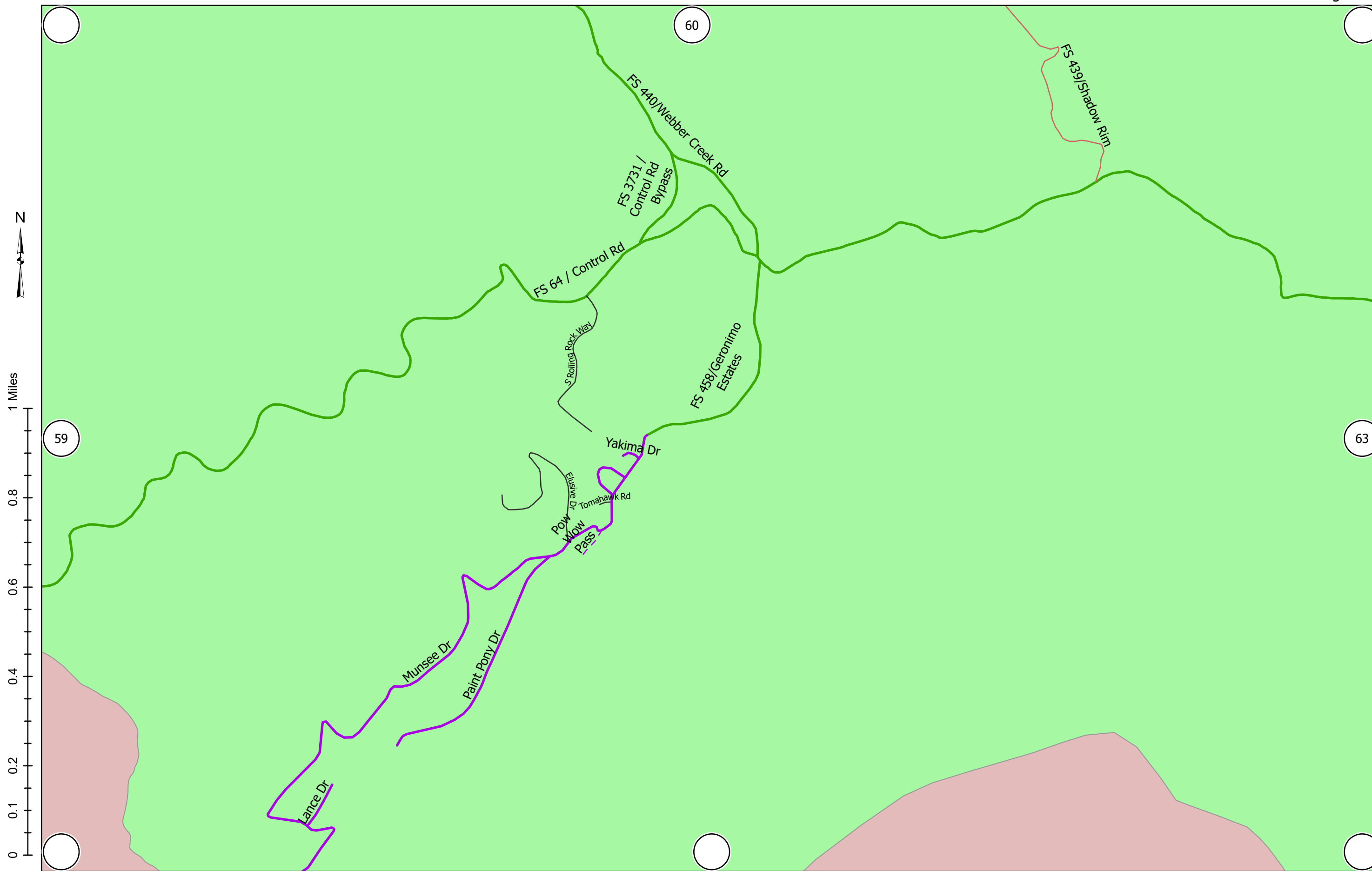




1 inch equals 0.2 miles at 11x17

Release 2024-08-06

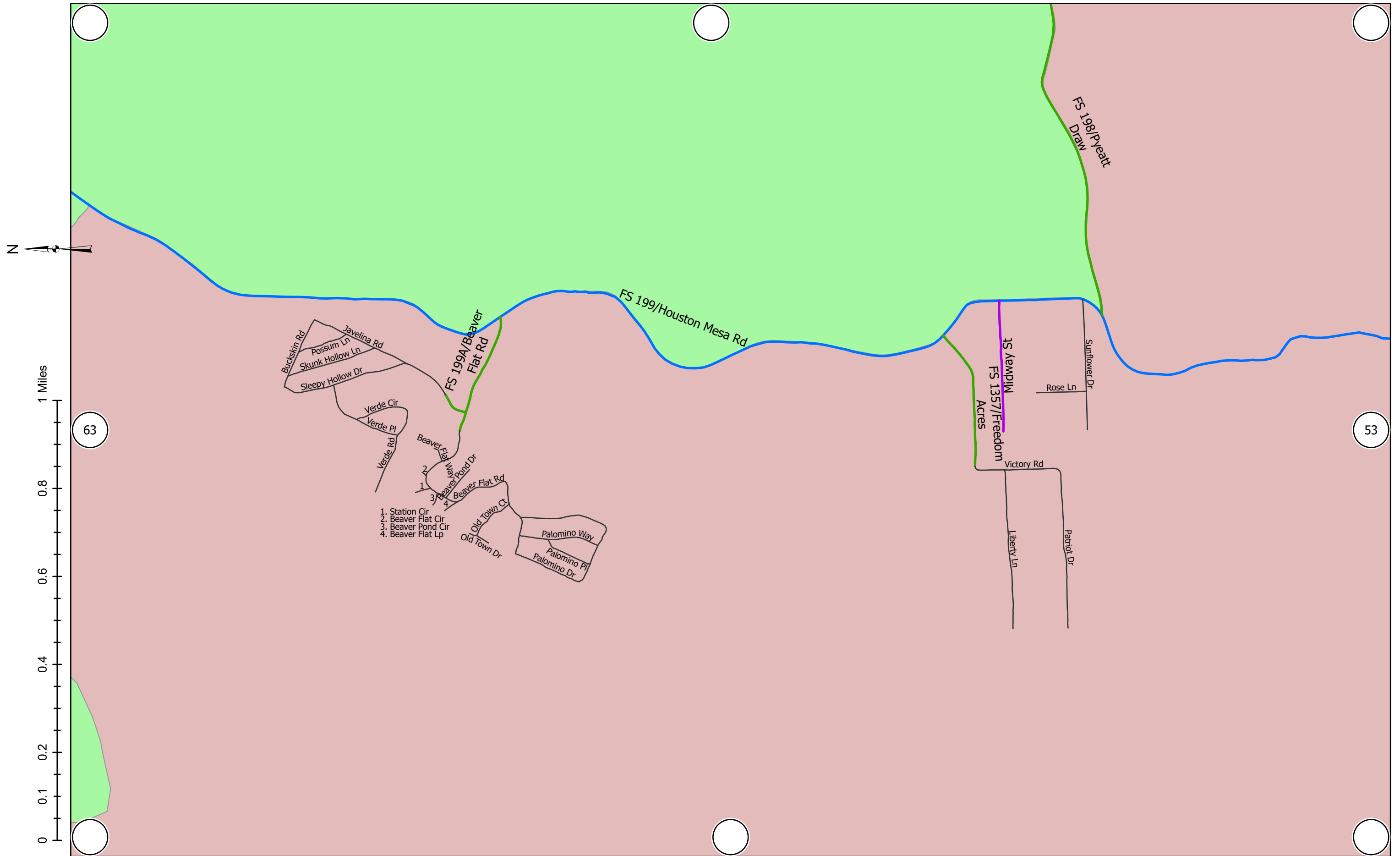




1 inch equals 0.2 miles at 11x17

Release 2024-08-06

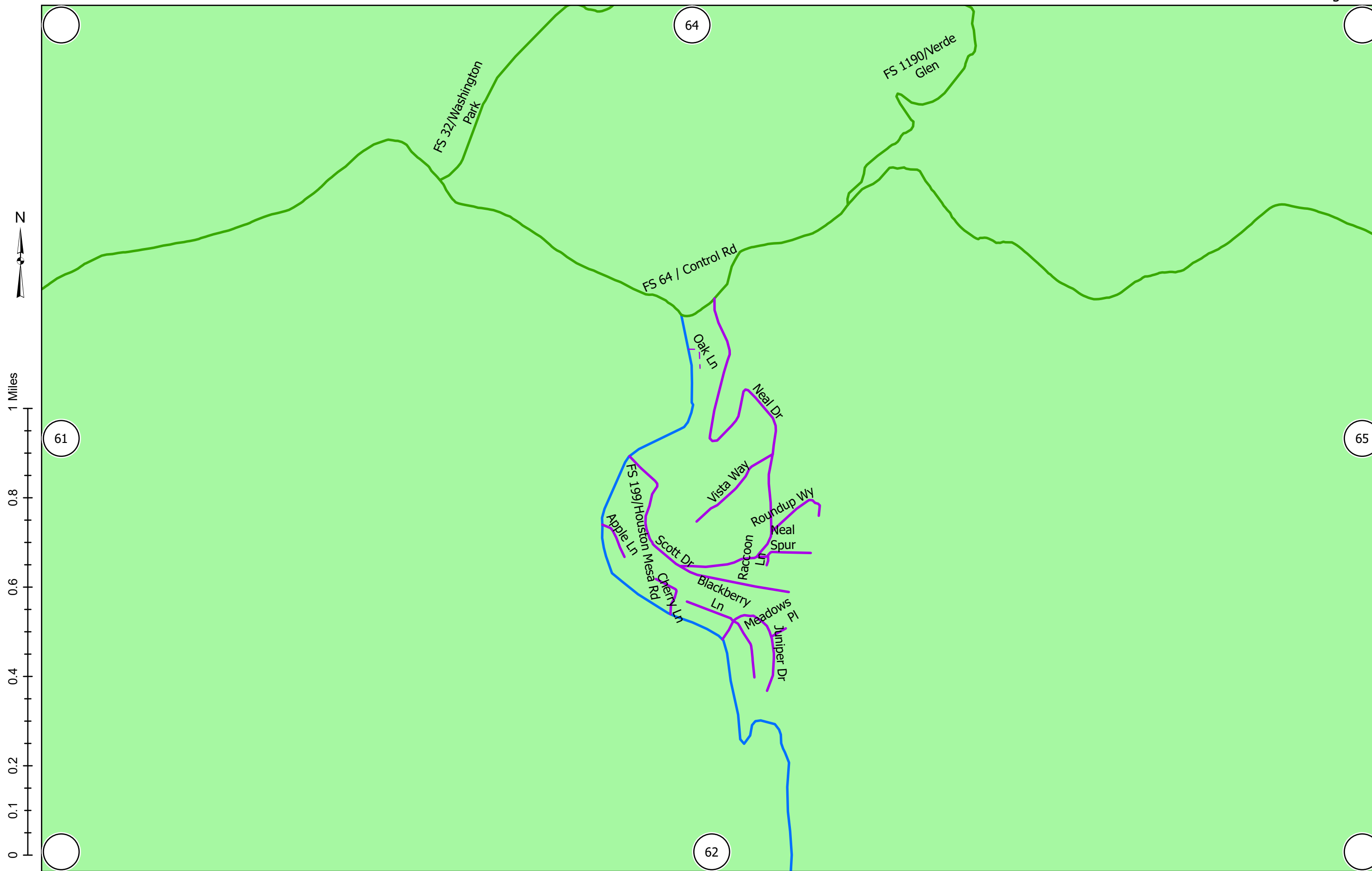




1 inch equals 0.2 miles at 11x17

Release 2024-08-06

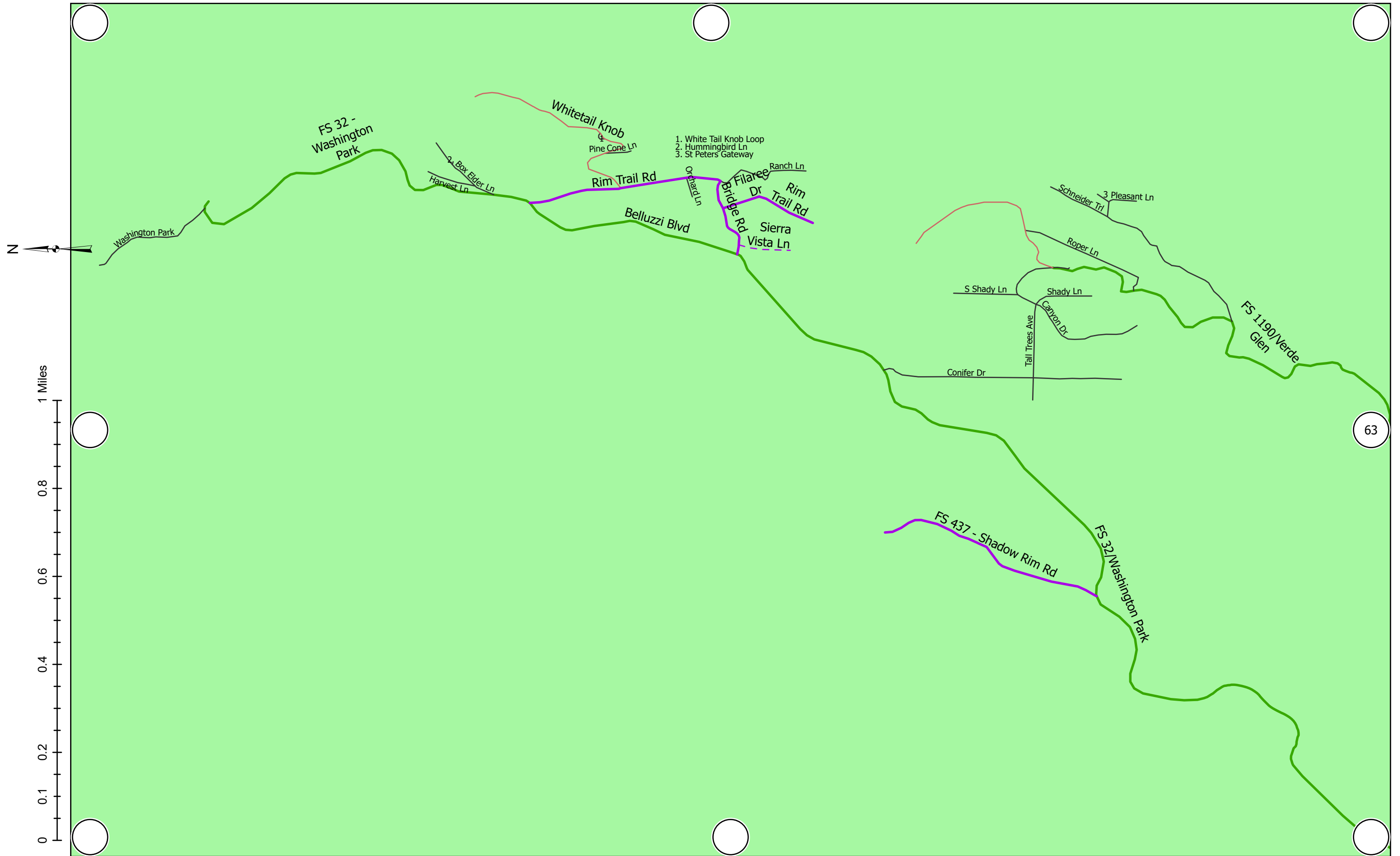




1 inch equals 0.2 miles at 11x17

Release 2024-08-06



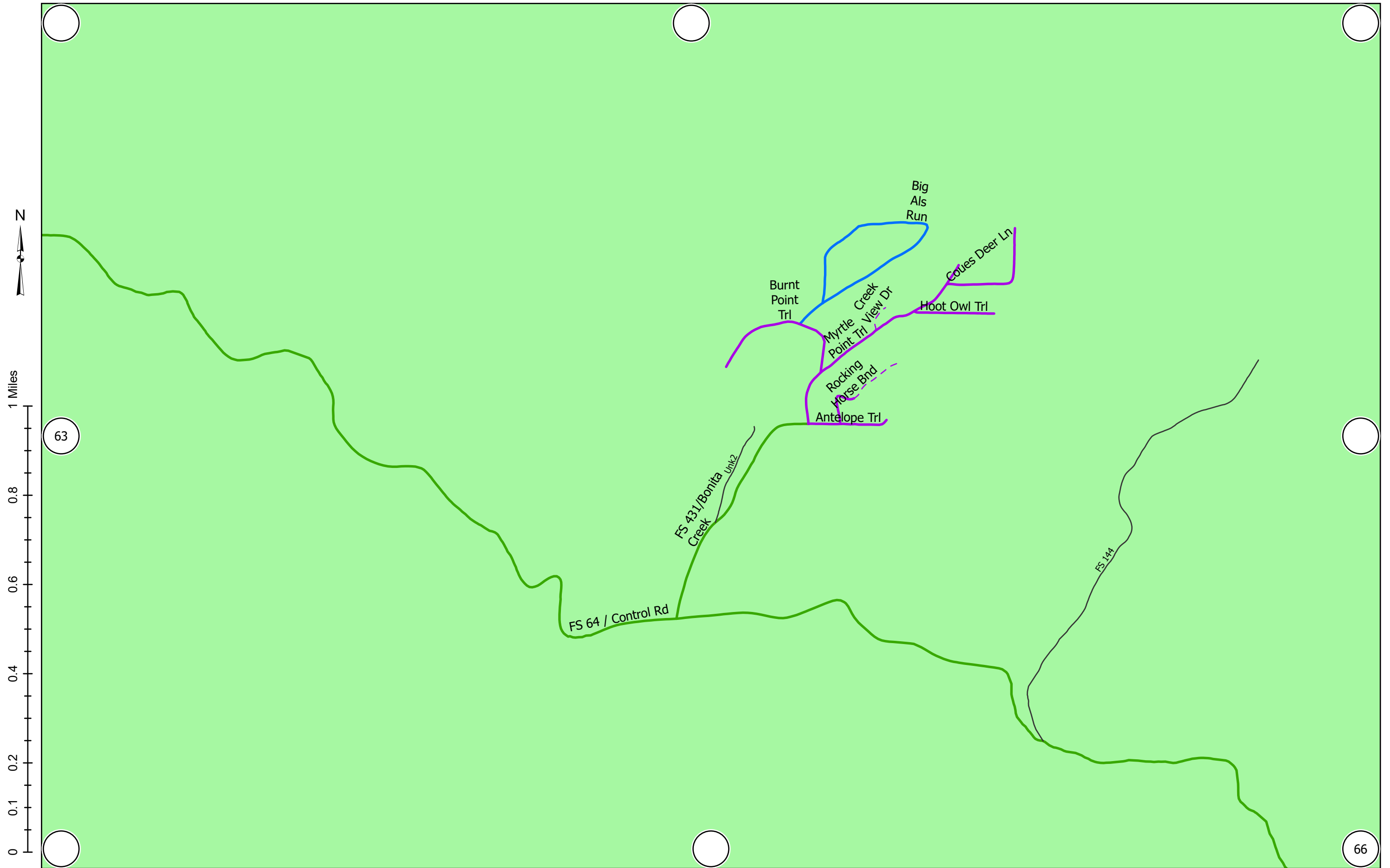


- 1. White Tail Knob Loop
- 2. Hummingbird Ln
- 3. St Peters Gateway

1 inch equals 0.2 miles at 11x17

Release 2024-08-06

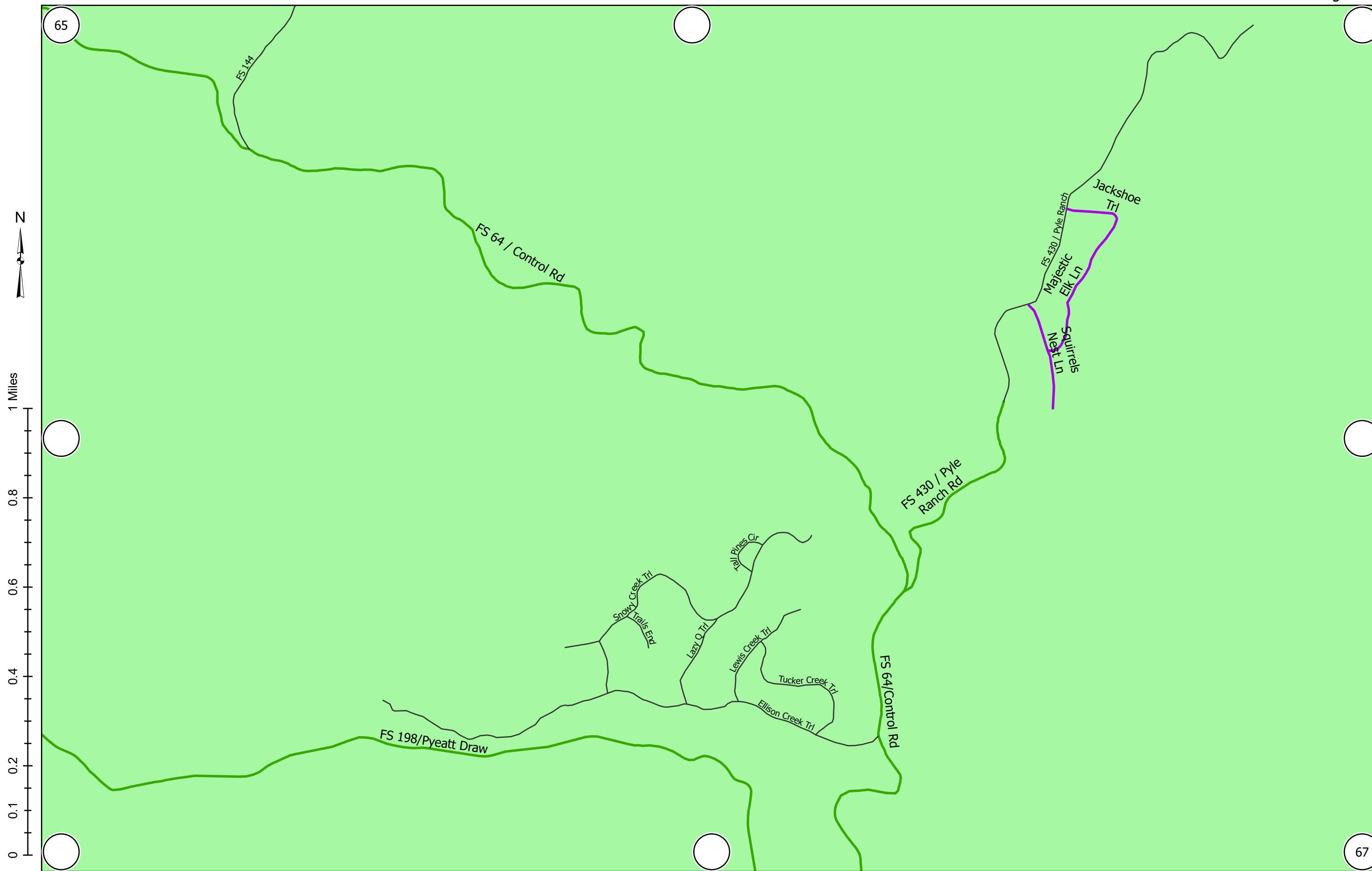




1 inch equals 0.2 miles at 11x17

Release 2024-08-06

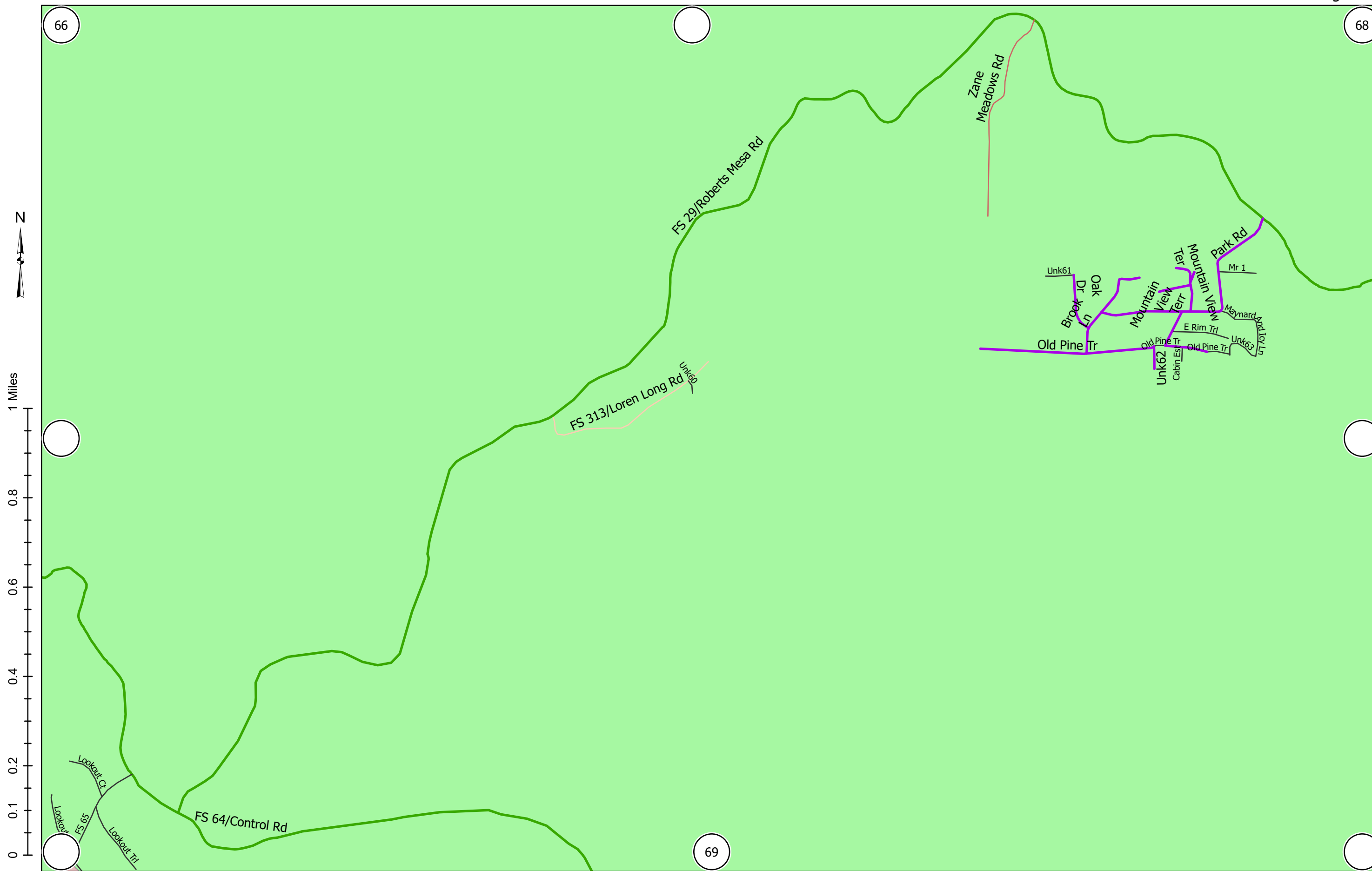




1 inch equals 0.2 miles at 11x17

Release 2024-08-06

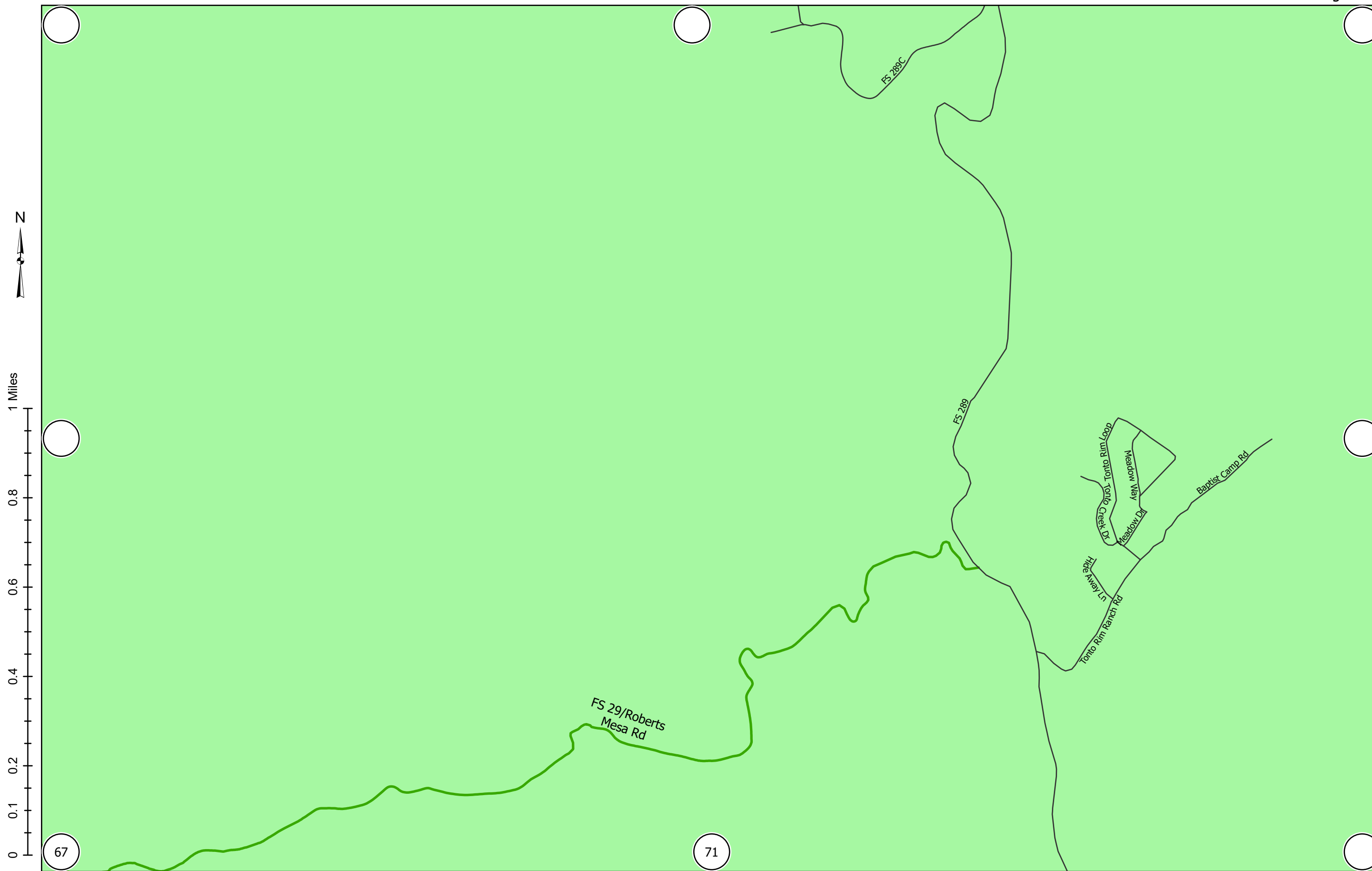




1 inch equals 0.2 miles at 11x17

Release 2024-08-06

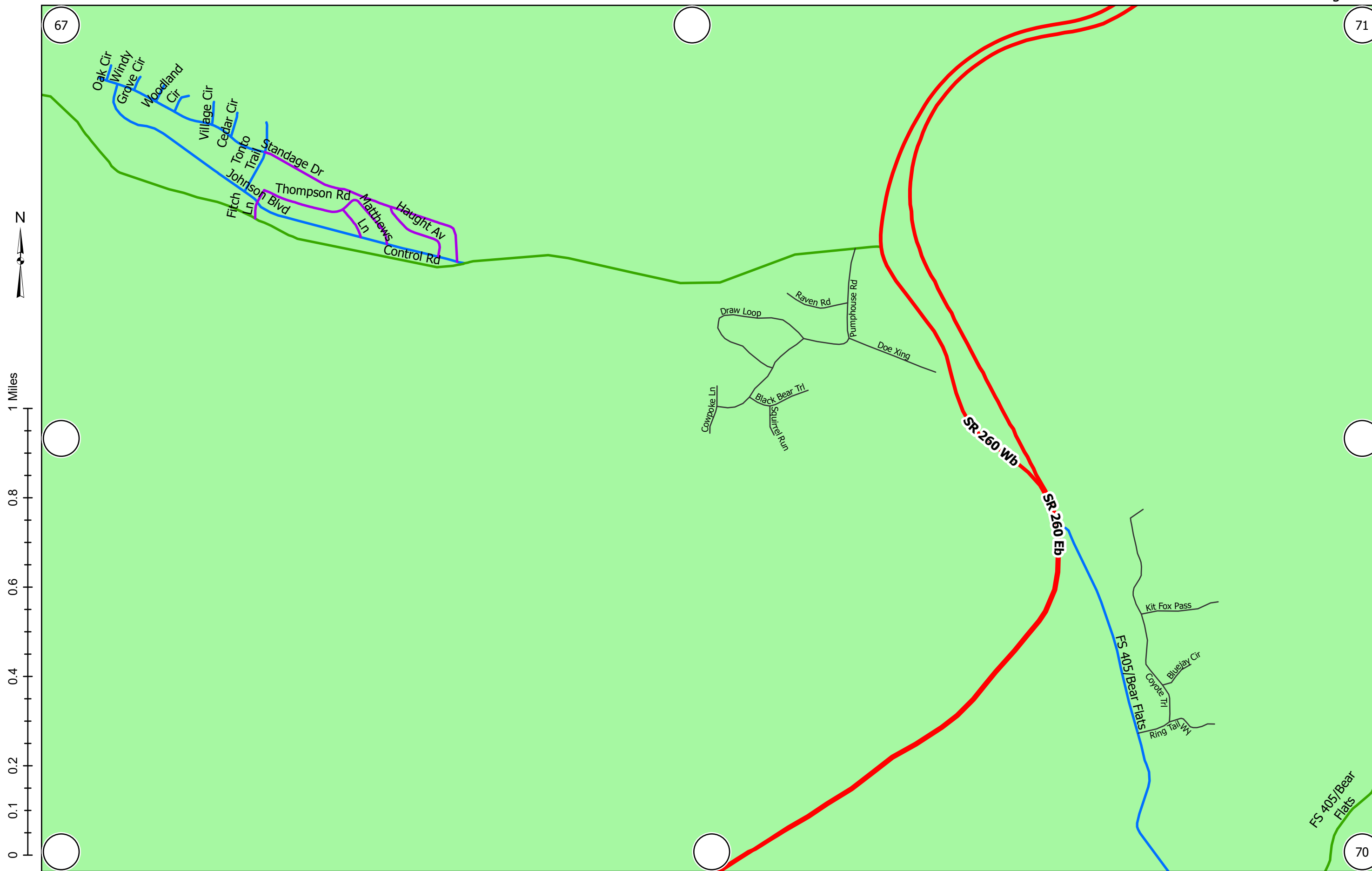




1 inch equals 0.2 miles at 11x17

Release 2024-08-06

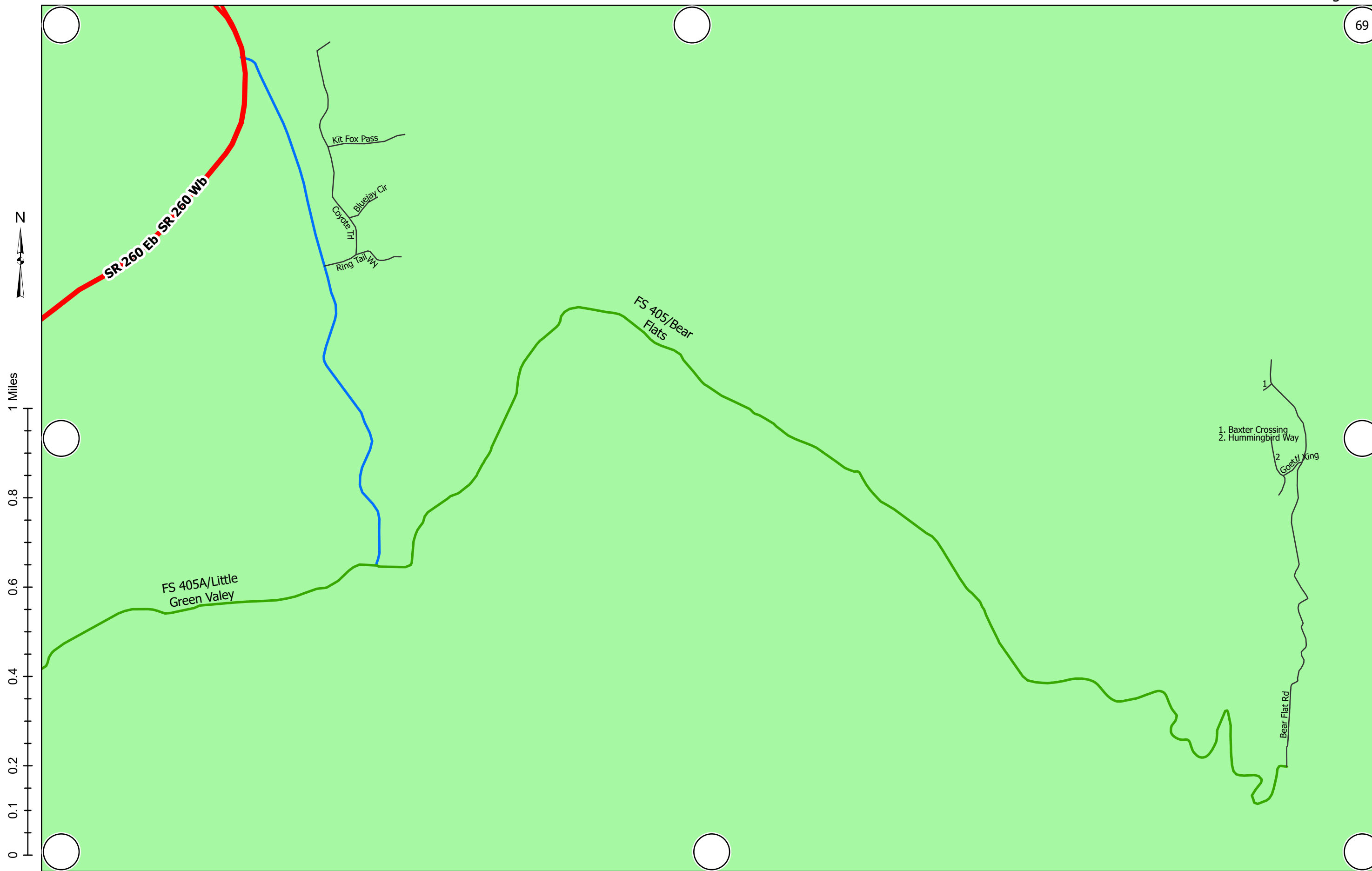




1 inch equals 0.2 miles at 11x17

Release 2024-08-06

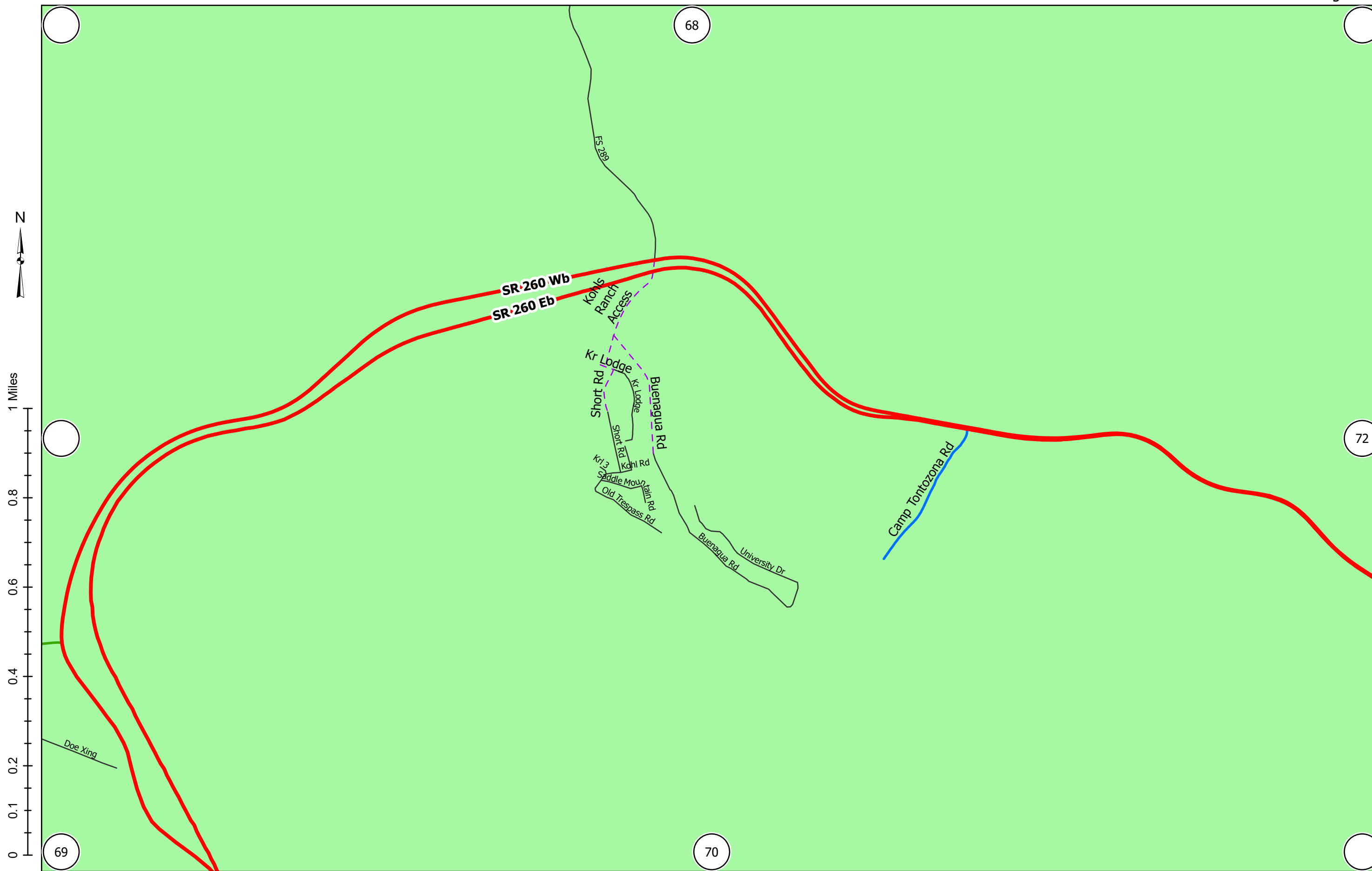




1 inch equals 0.2 miles at 11x17

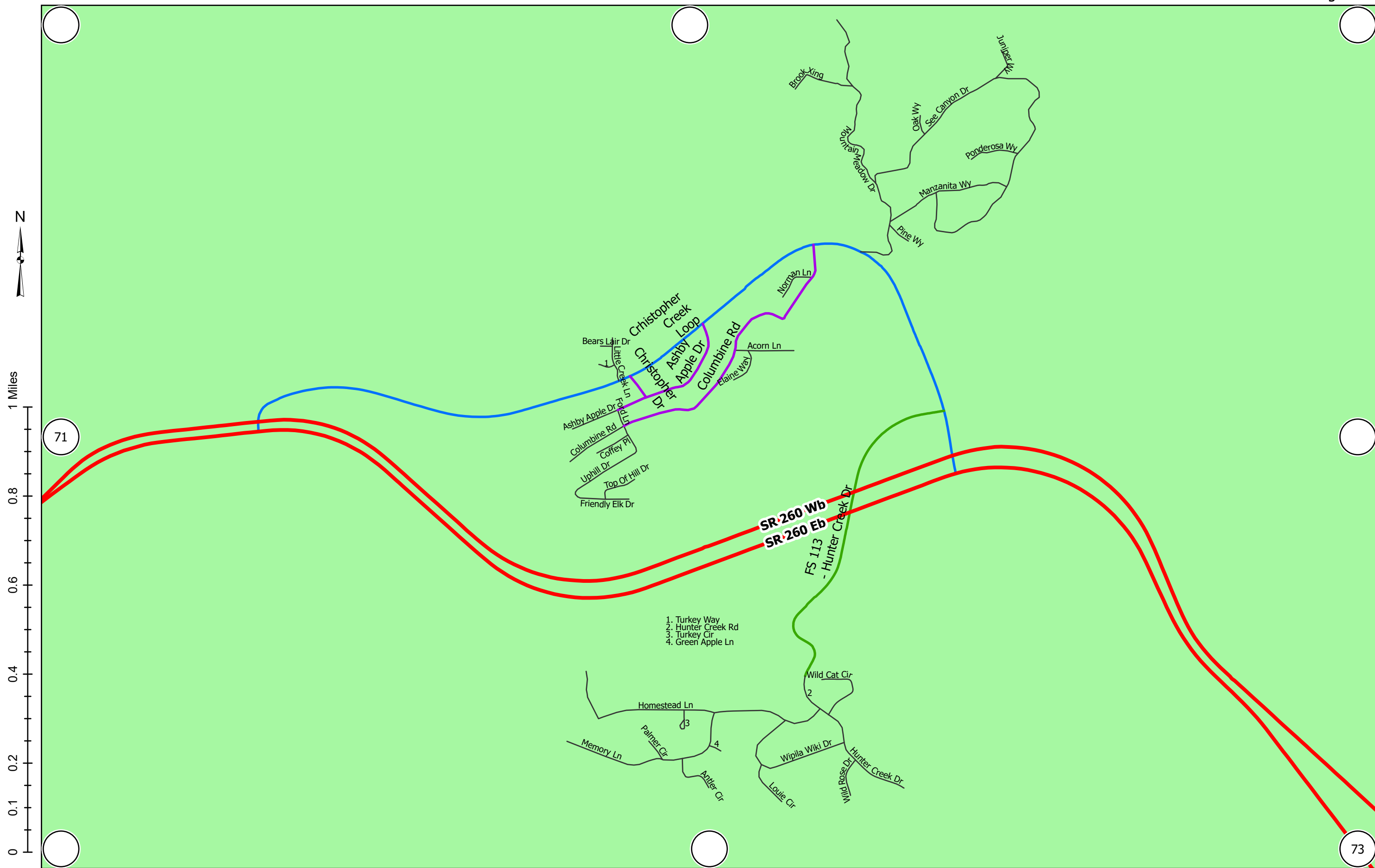
Release 2024-08-06





1 inch equals 0.2 miles at 11x17



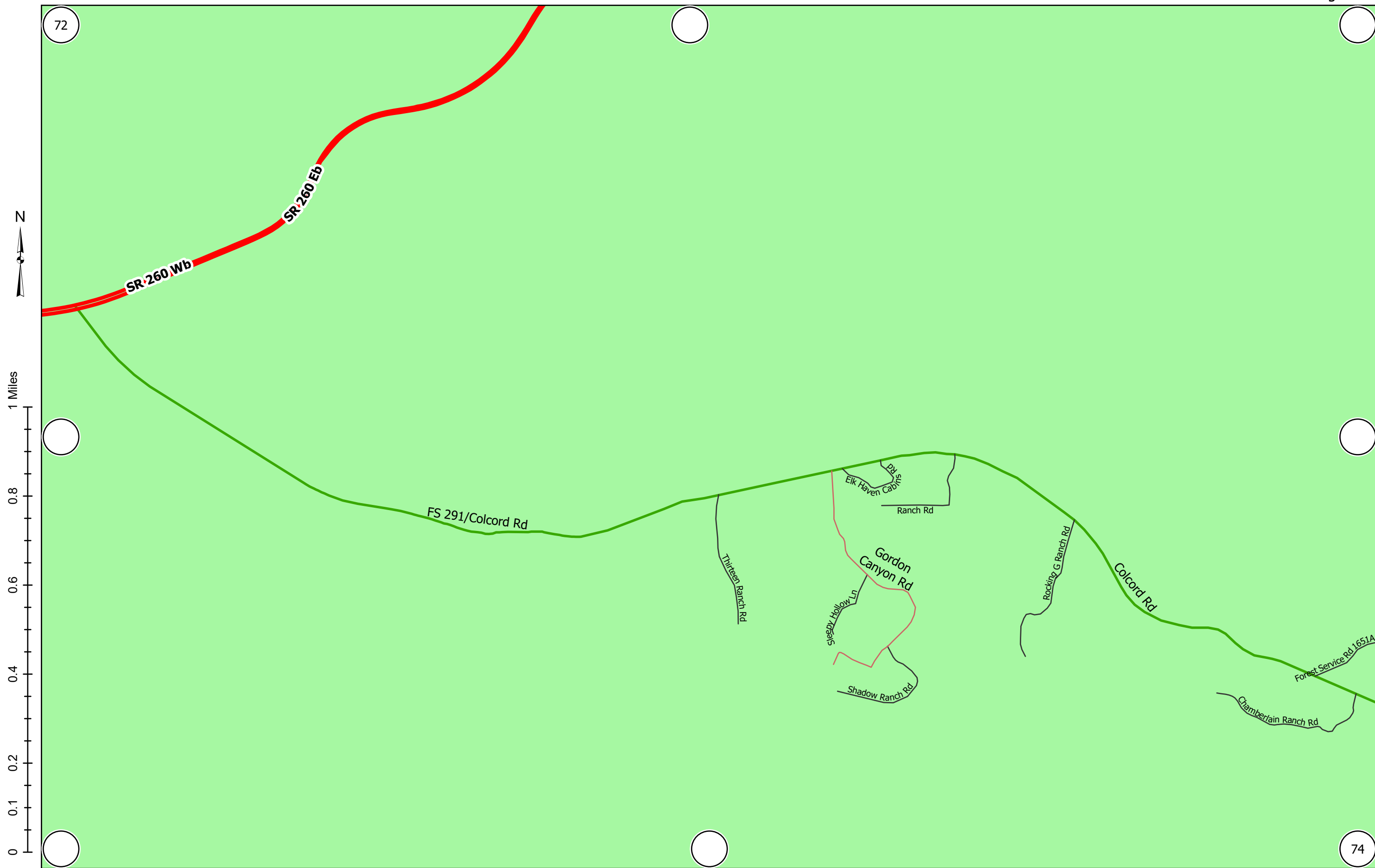


- 1. Turkey Way
- 2. Hunter Creek Rd
- 3. Turkey Cir
- 4. Green Apple Ln

1 inch equals 0.2 miles at 11x17

Release 2024-08-06

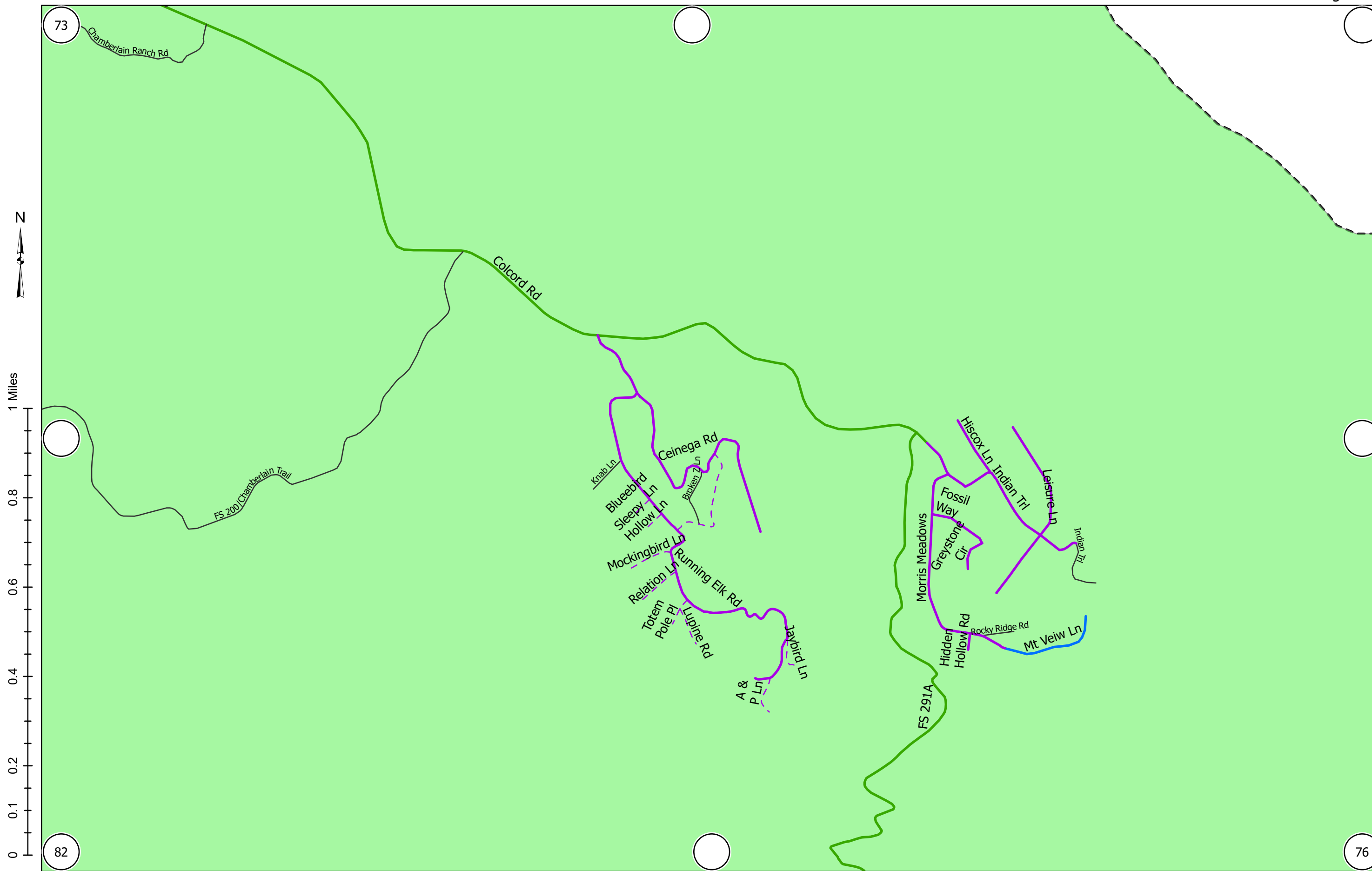




1 inch equals 0.2 miles at 11x17

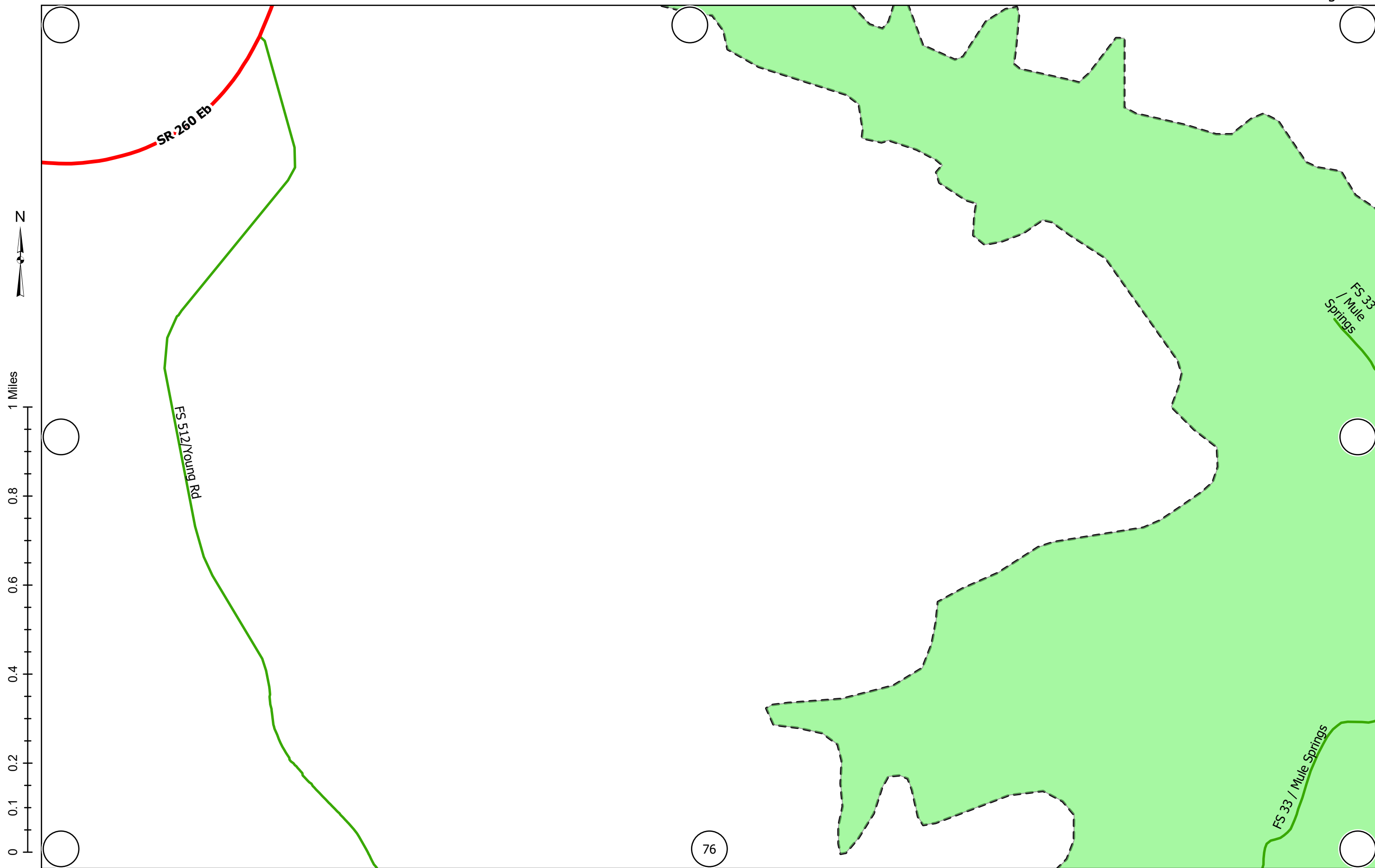
Release 2024-08-06





1 inch equals 0.2 miles at 11x17

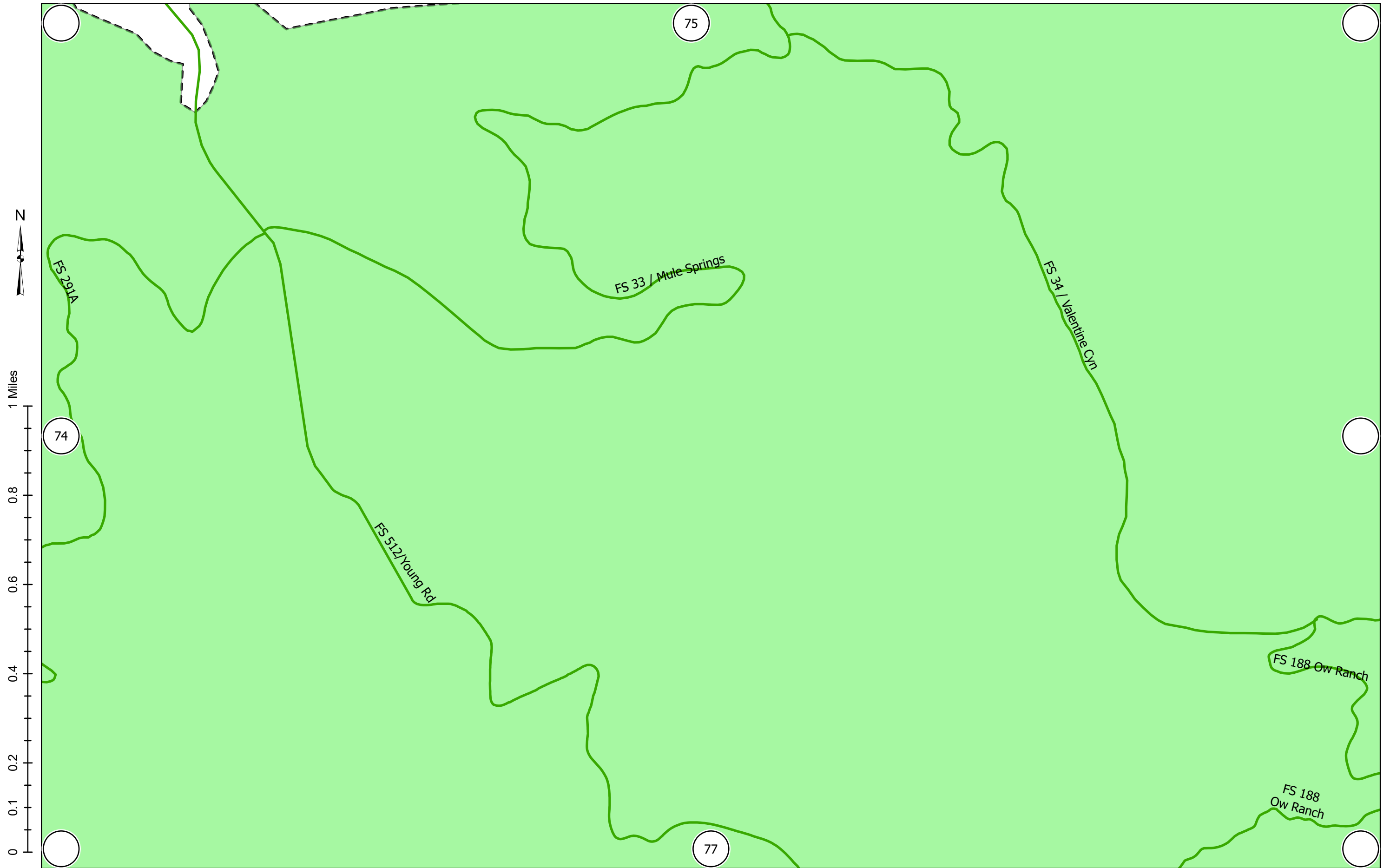




1 inch equals 0.2 miles at 11x17

Release 2024-08-06

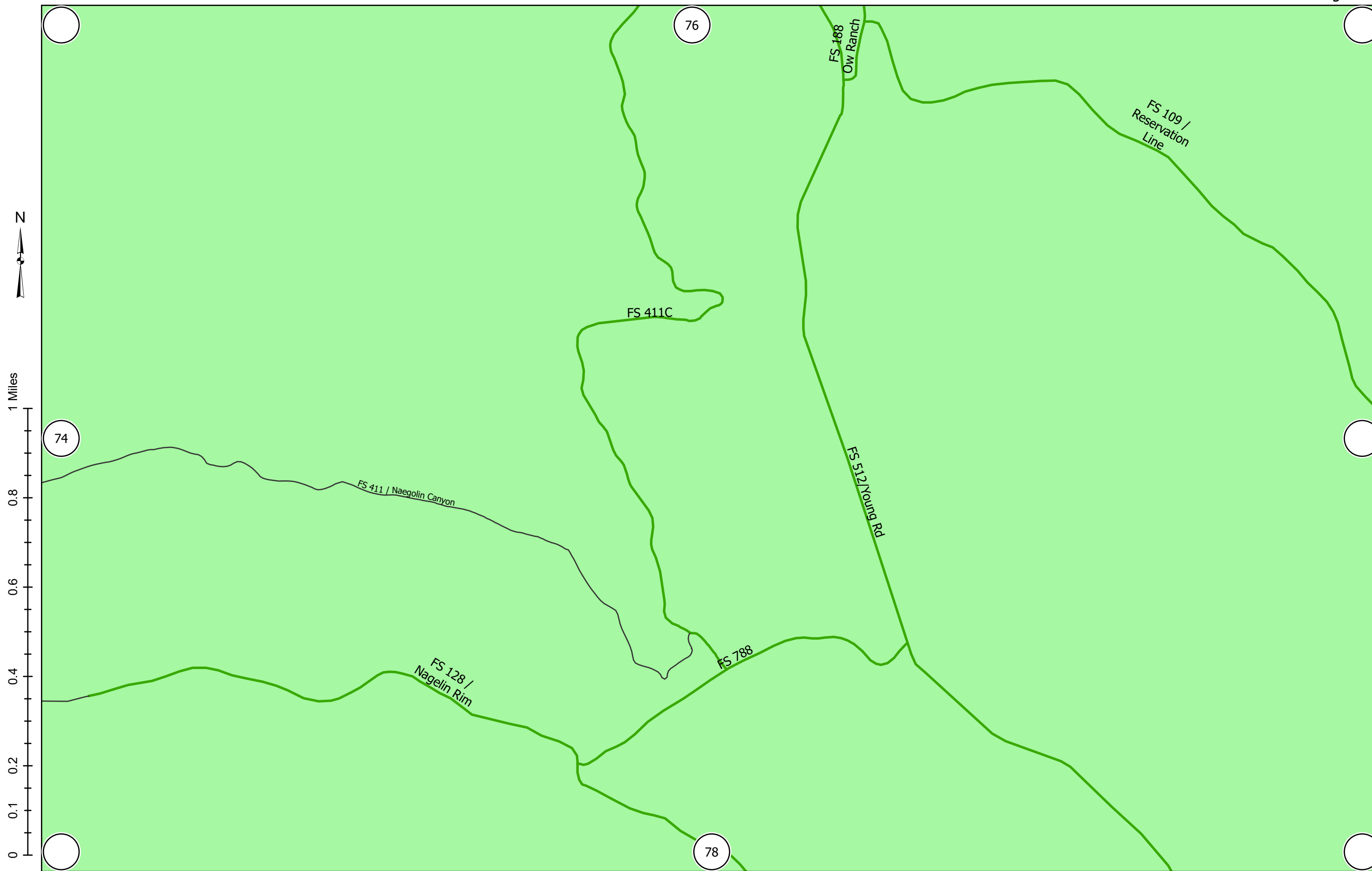




1 inch equals 0.2 miles at 11x17

Release 2024-08-06

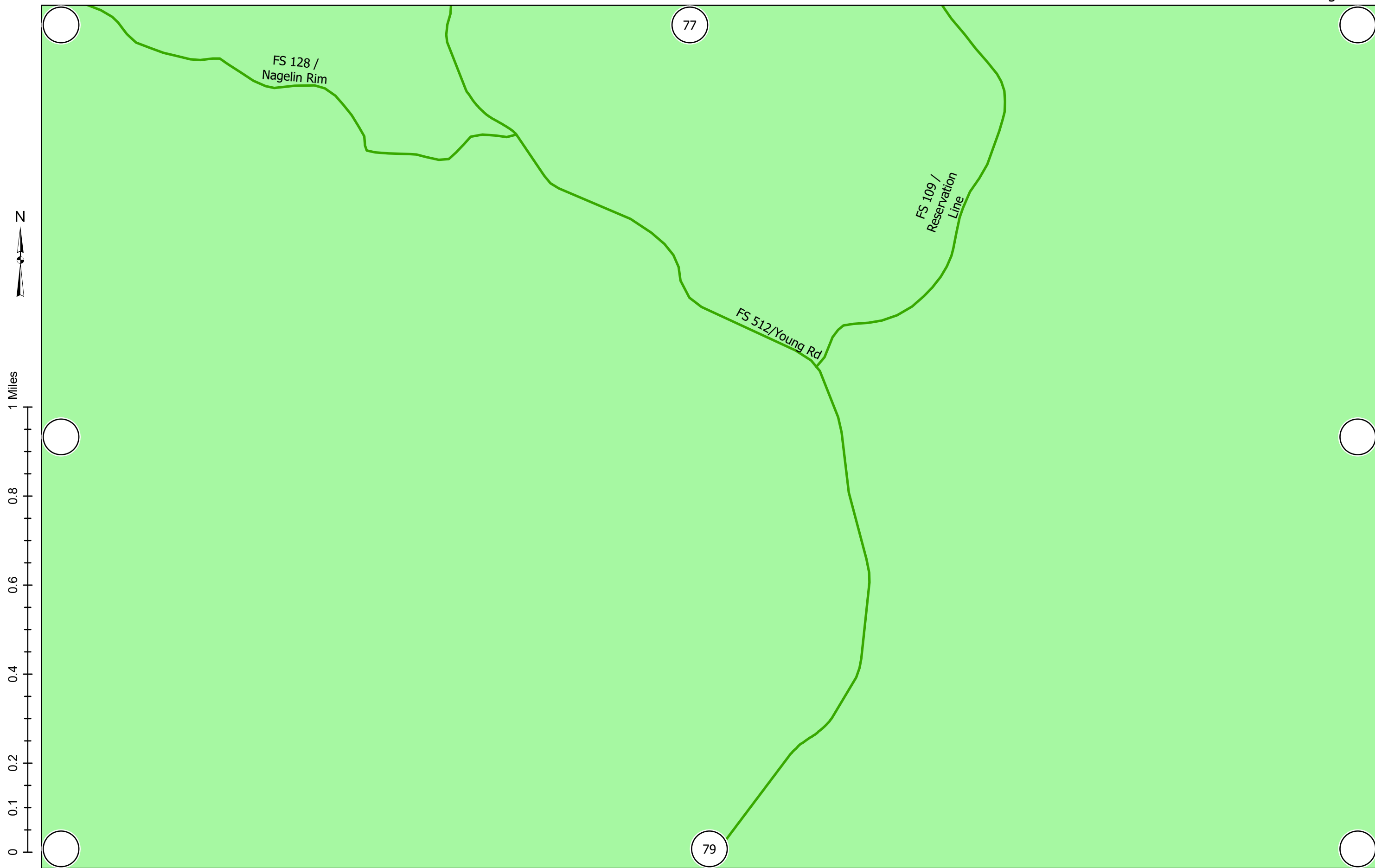




1 inch equals 0.2 miles at 11x17

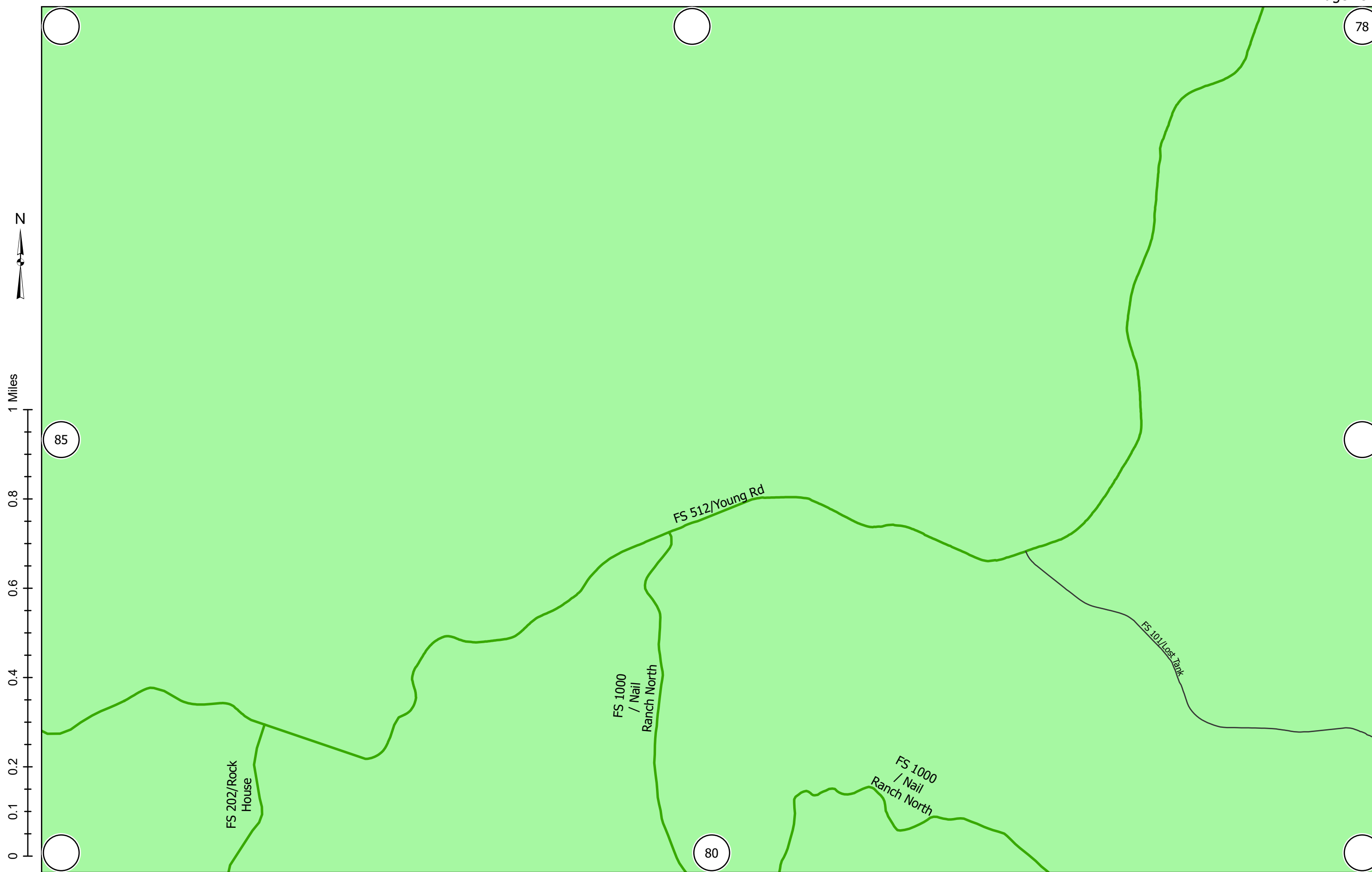
Release 2024-08-06





1 inch equals 0.2 miles at 11x17





1 inch equals 0.2 miles at 11x17

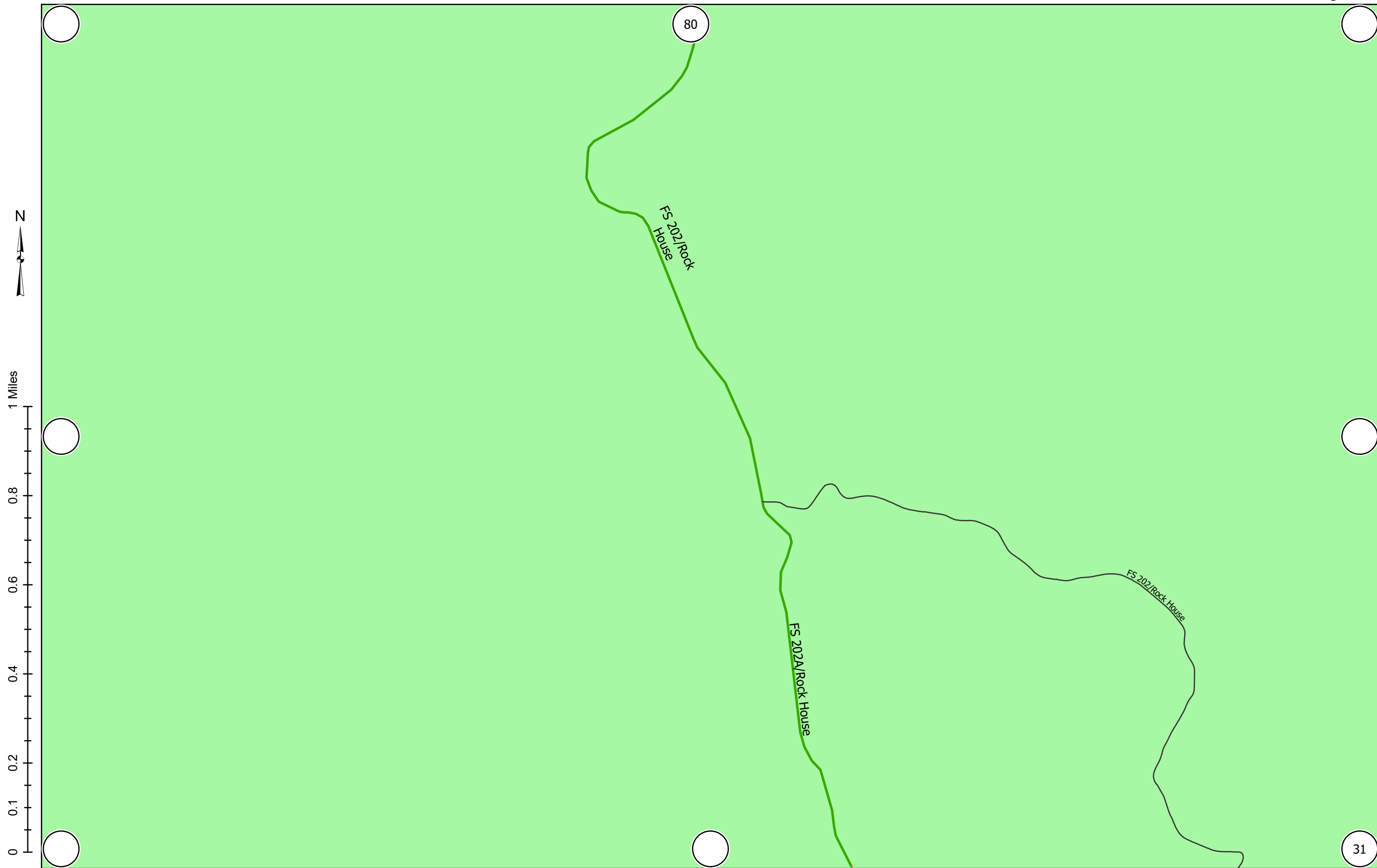
Release 2024-08-06





1 inch equals 0.2 miles at 11x17

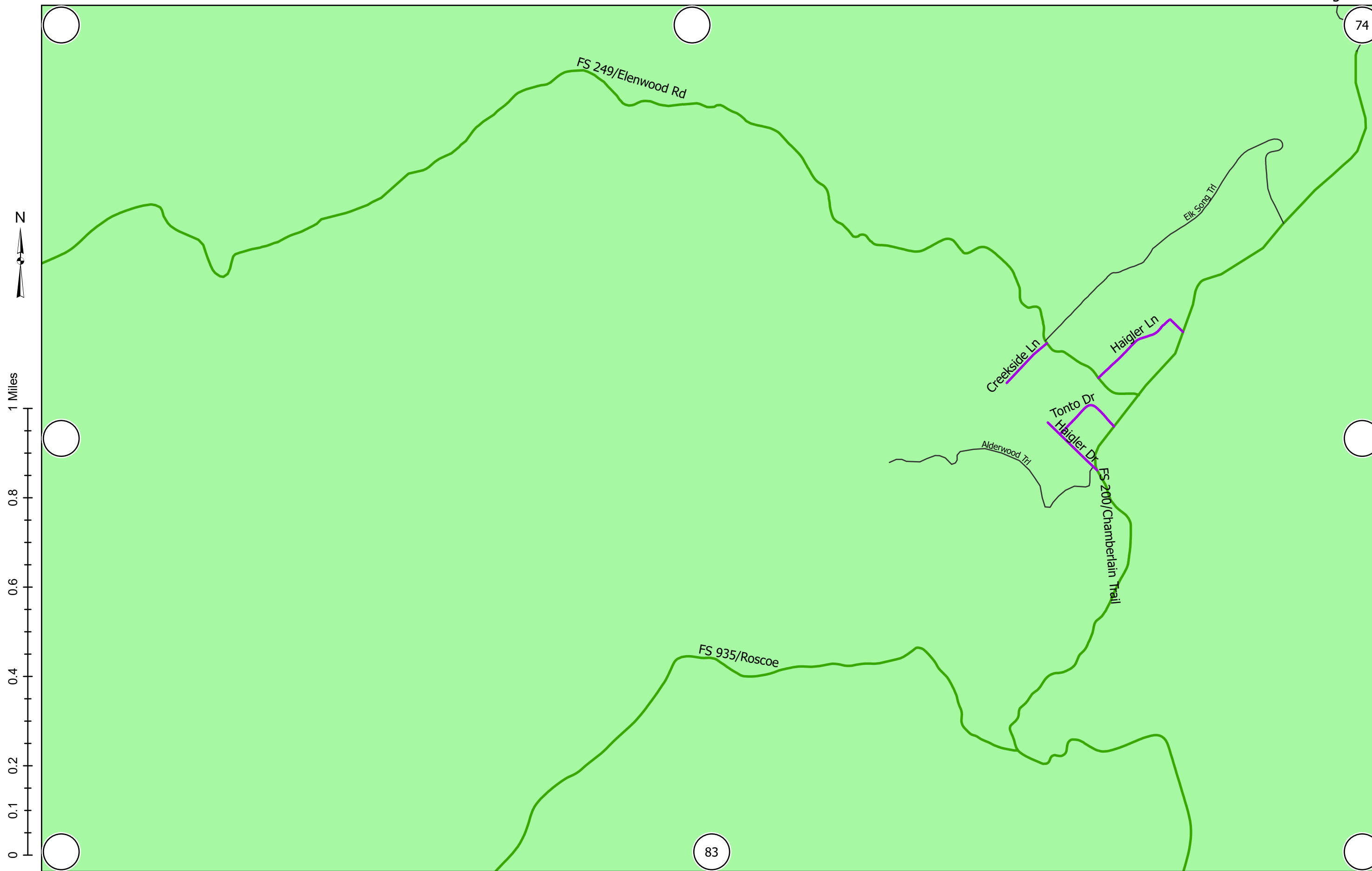




1 inch equals 0.2 miles at 11x17

Release 2024-08-06

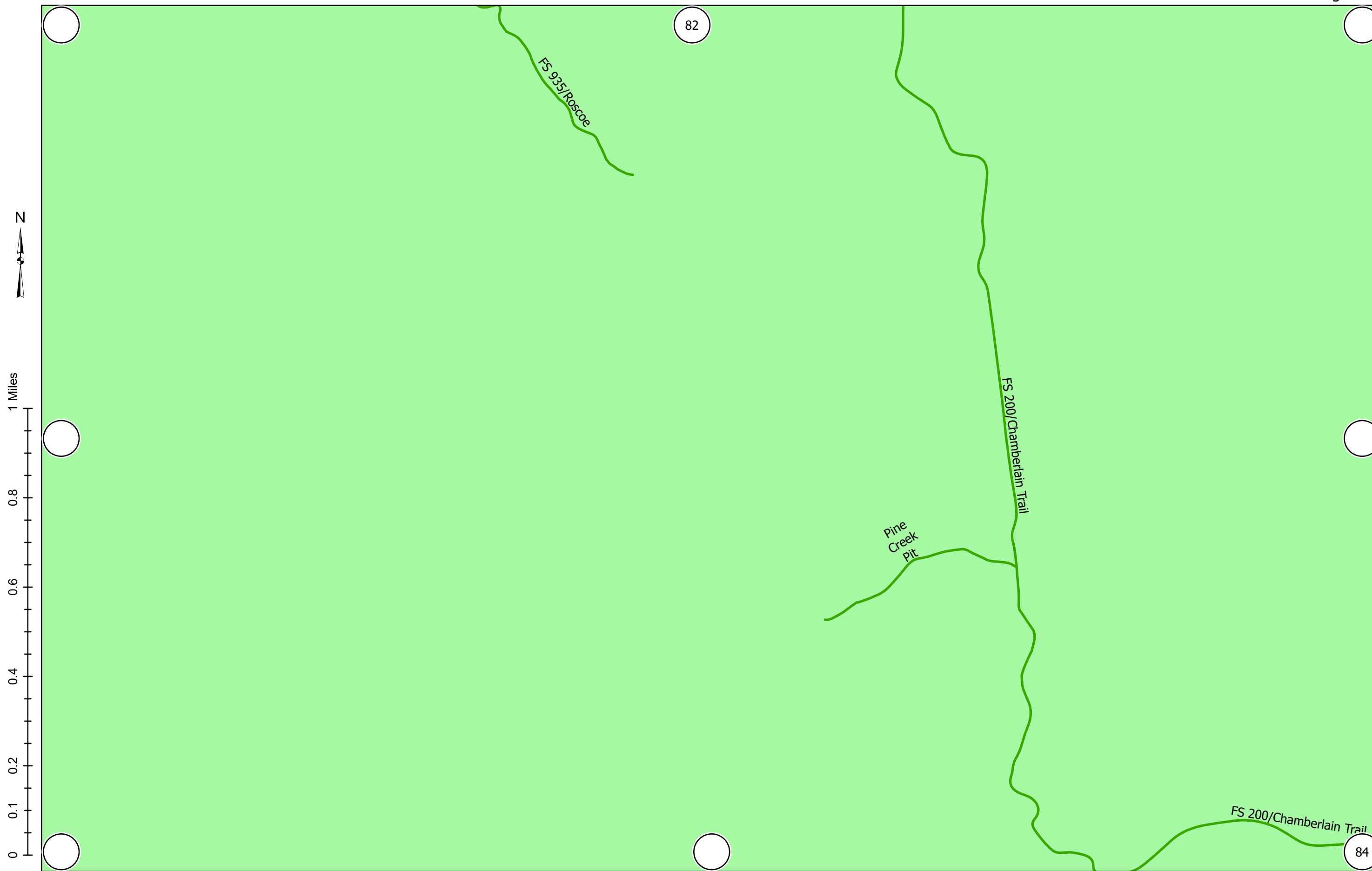




1 inch equals 0.2 miles at 11x17

Release 2024-08-06

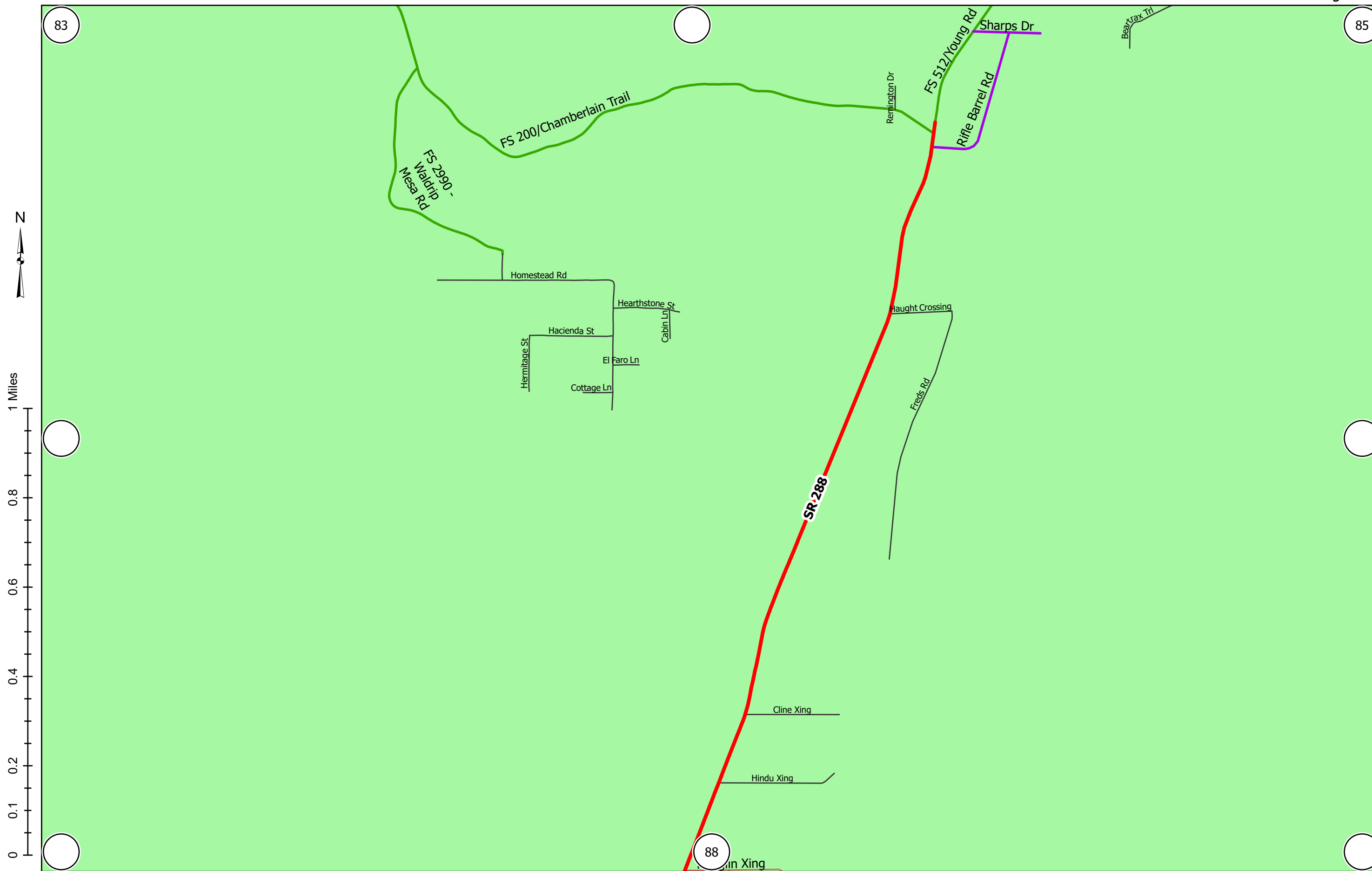




1 inch equals 0.2 miles at 11x17

Release 2024-08-06

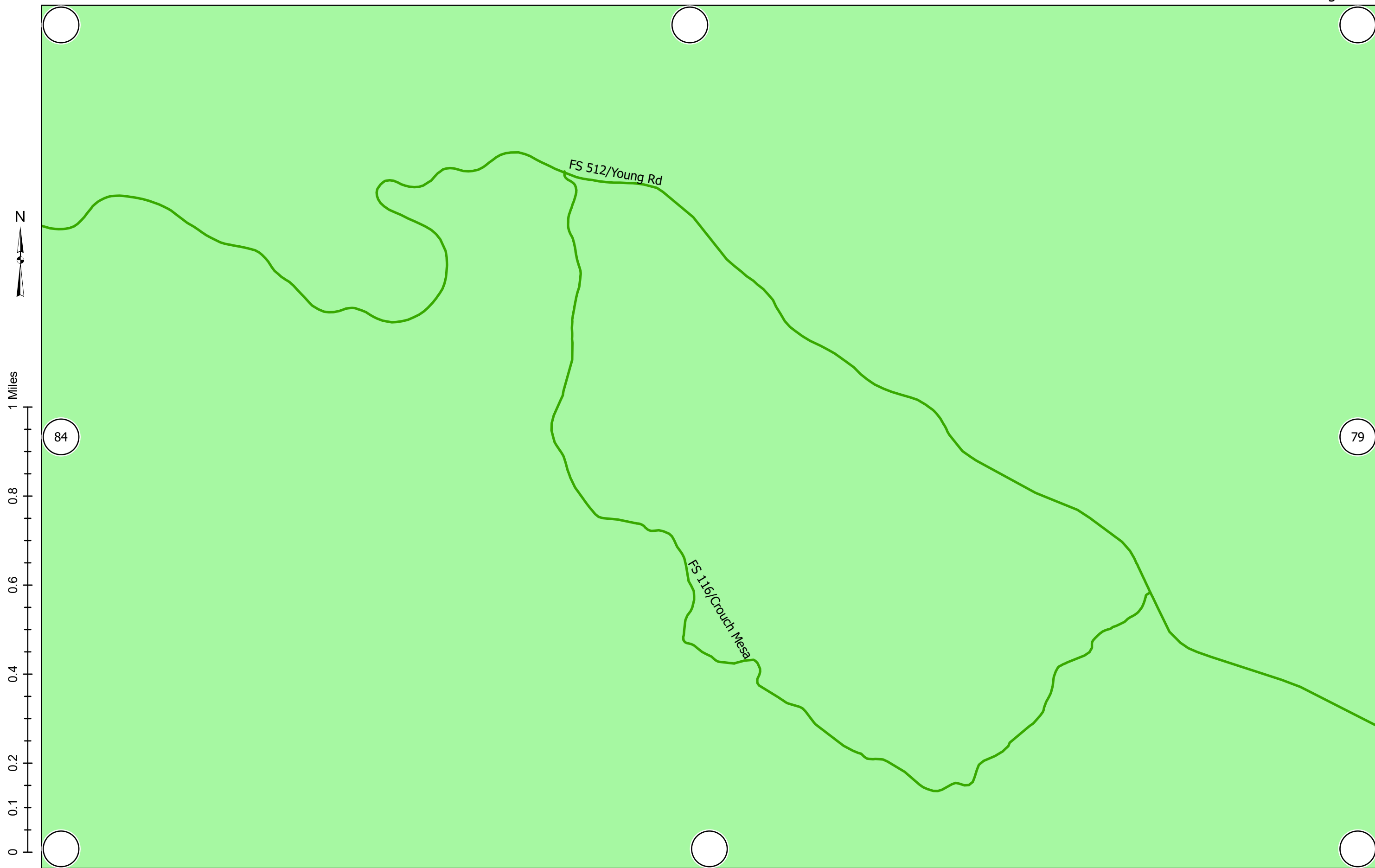




1 inch equals 0.2 miles at 11x17

Release 2024-08-06

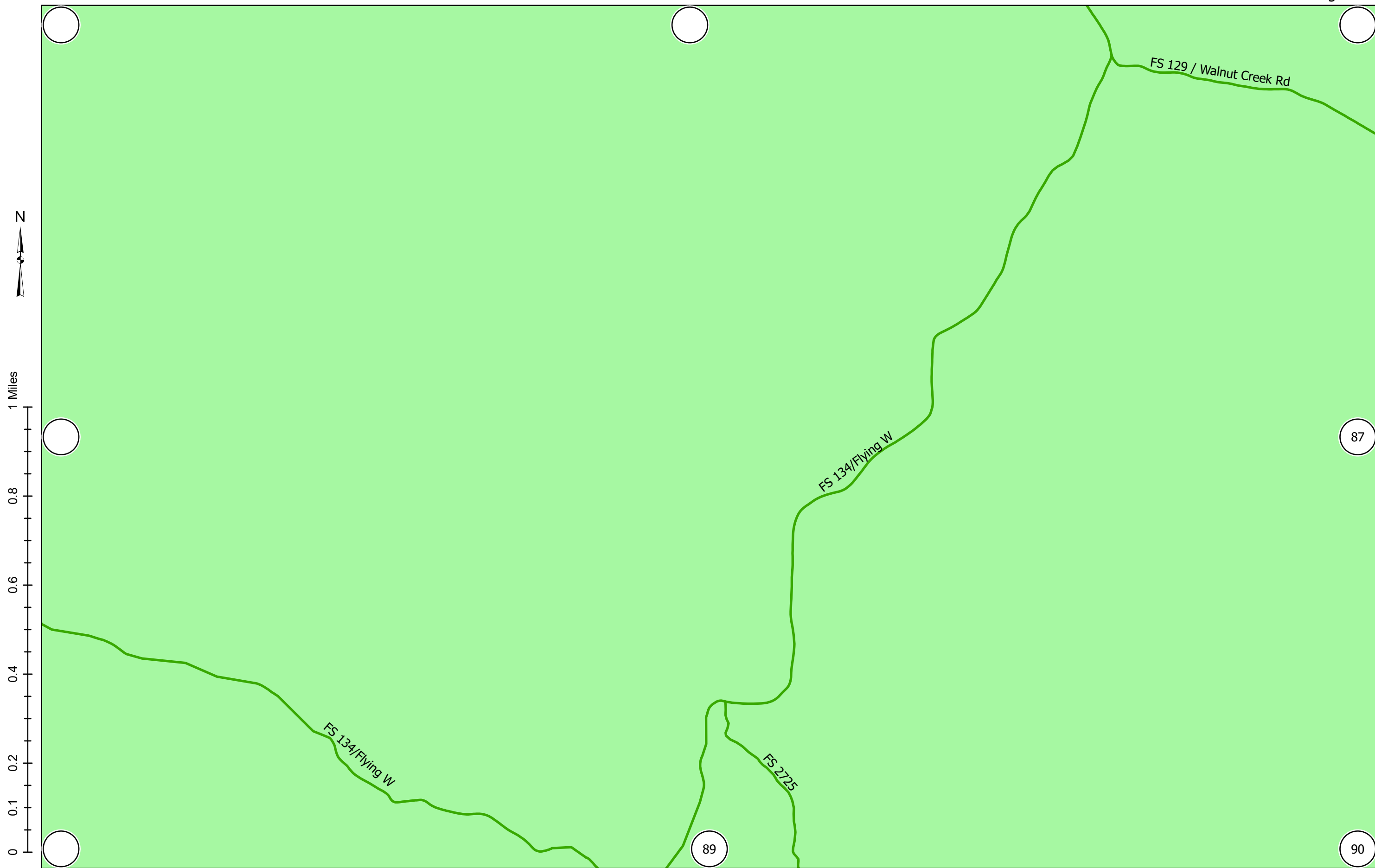




1 inch equals 0.2 miles at 11x17

Release 2024-08-06

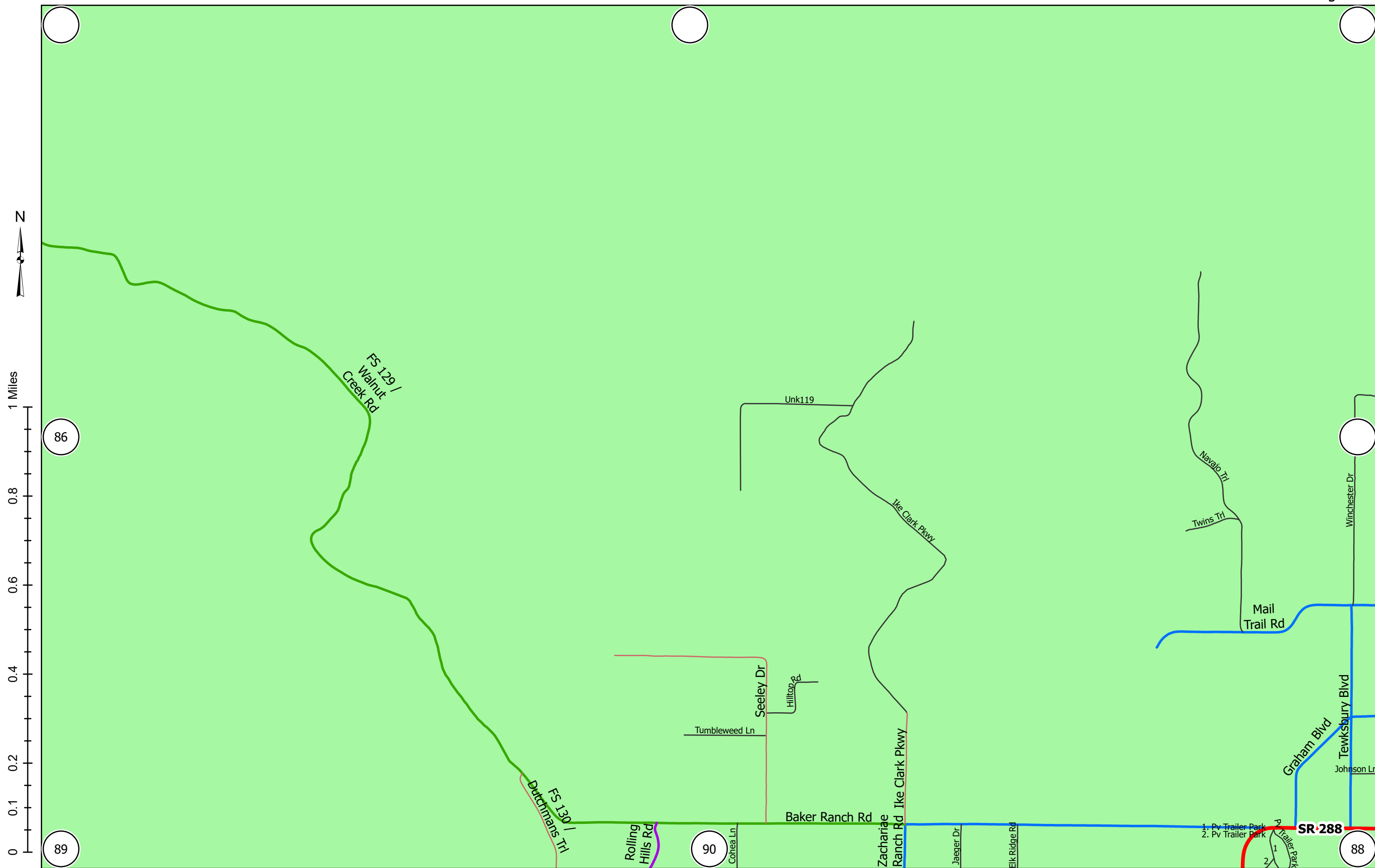




1 inch equals 0.2 miles at 11x17

Release 2024-08-06

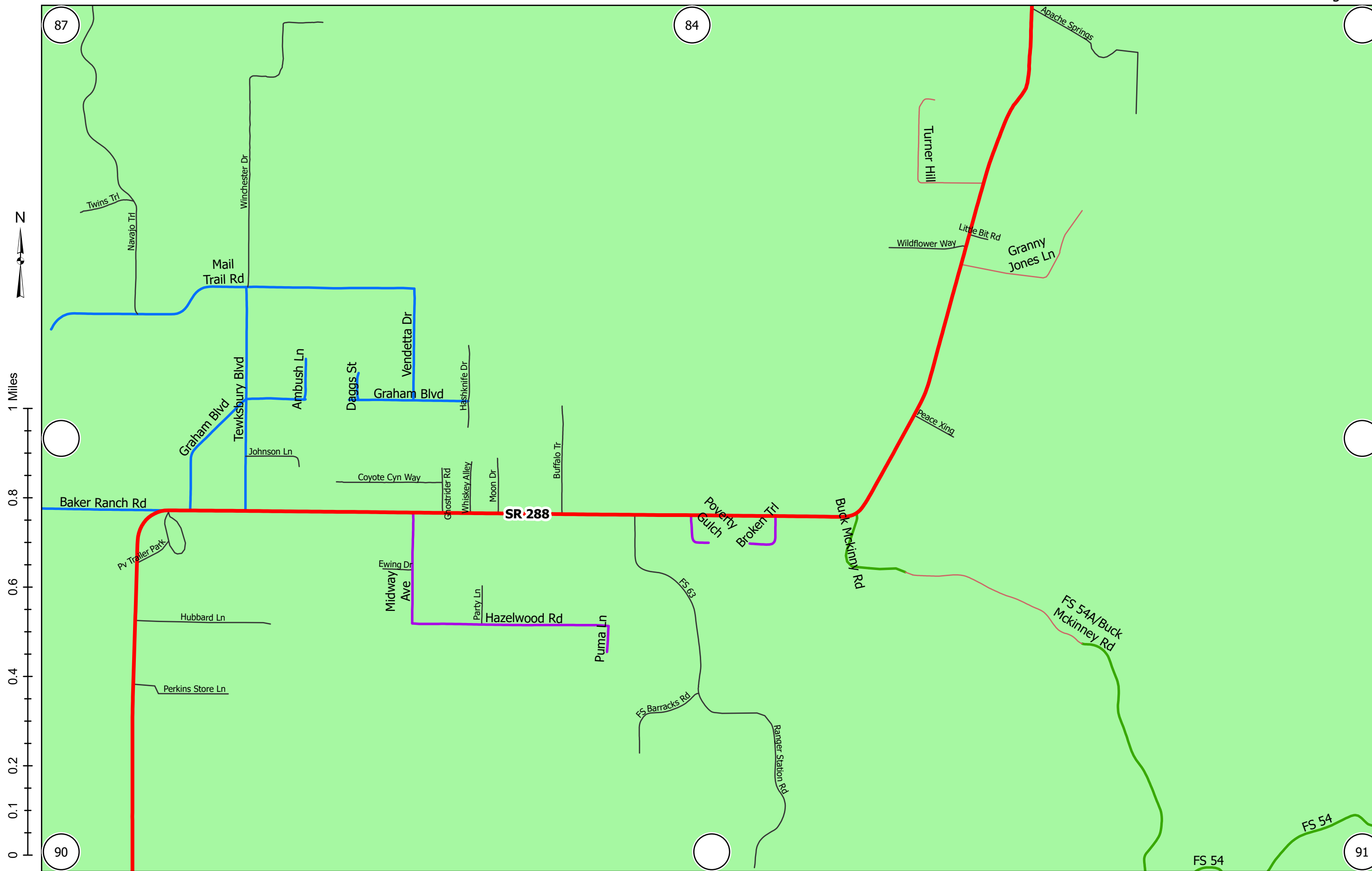




1 inch equals 0.2 miles at 11x17

Release 2024-08-06

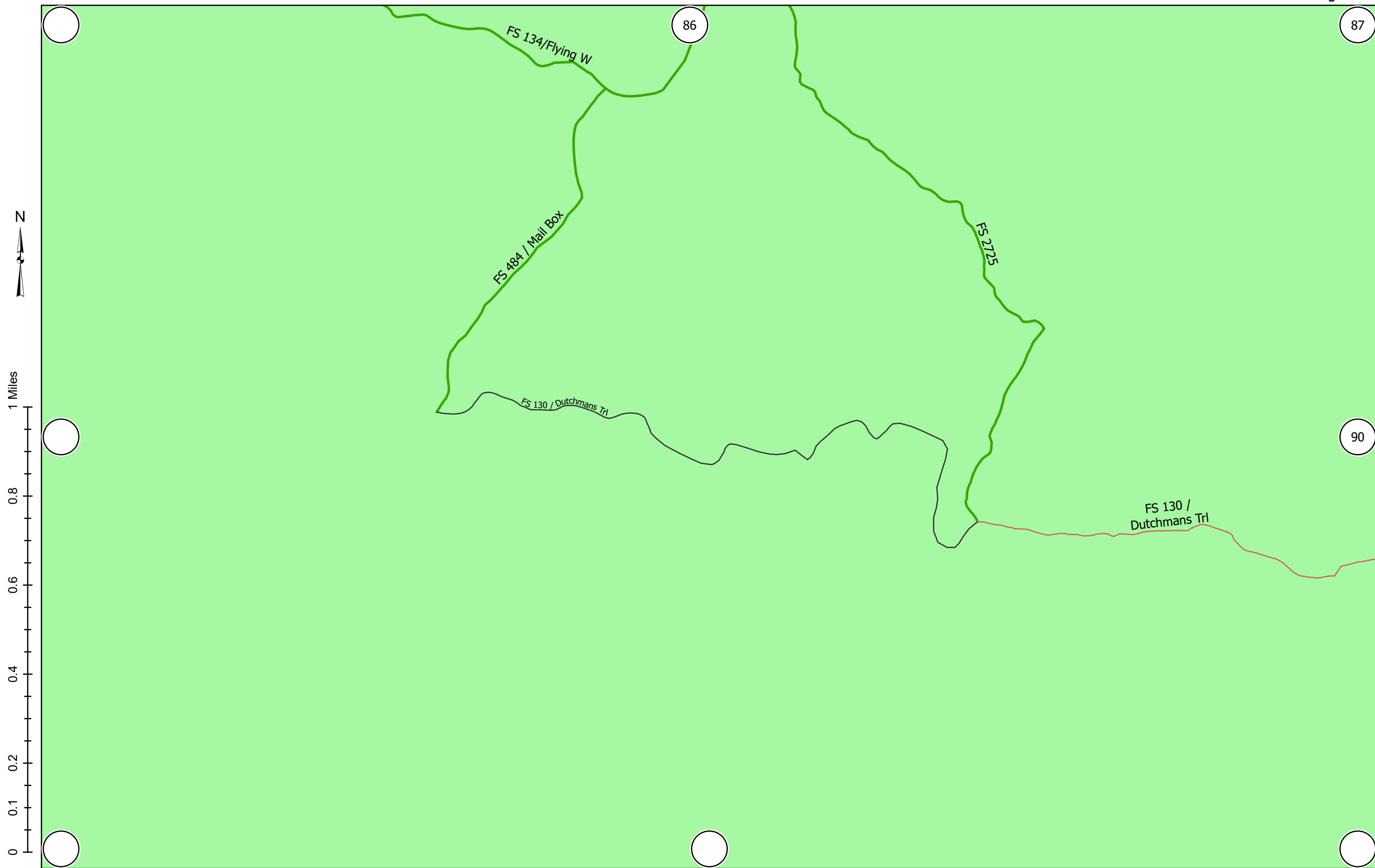




1 inch equals 0.2 miles at 11x17

Release 2024-08-06

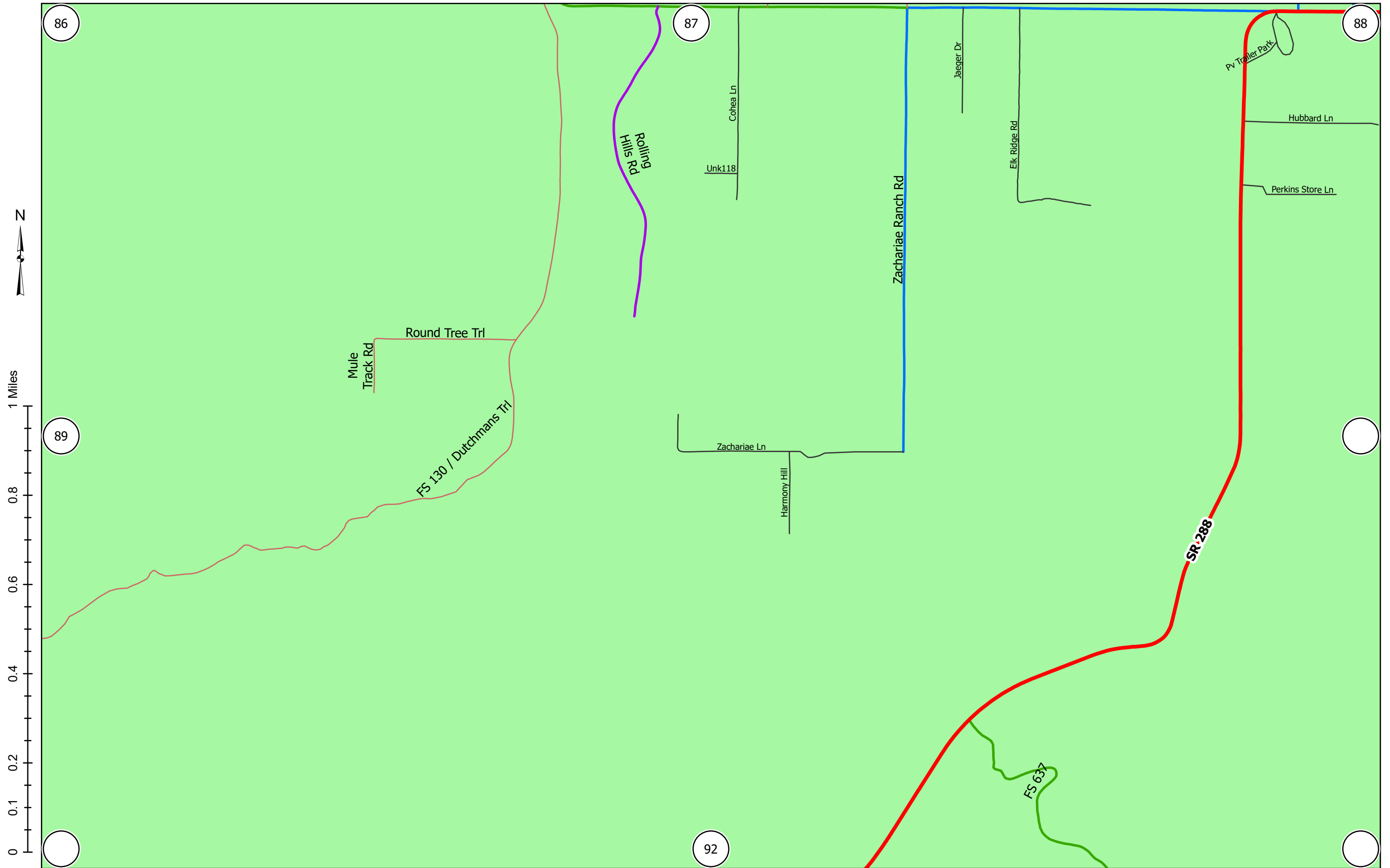




1 inch equals 0.2 miles at 11x17

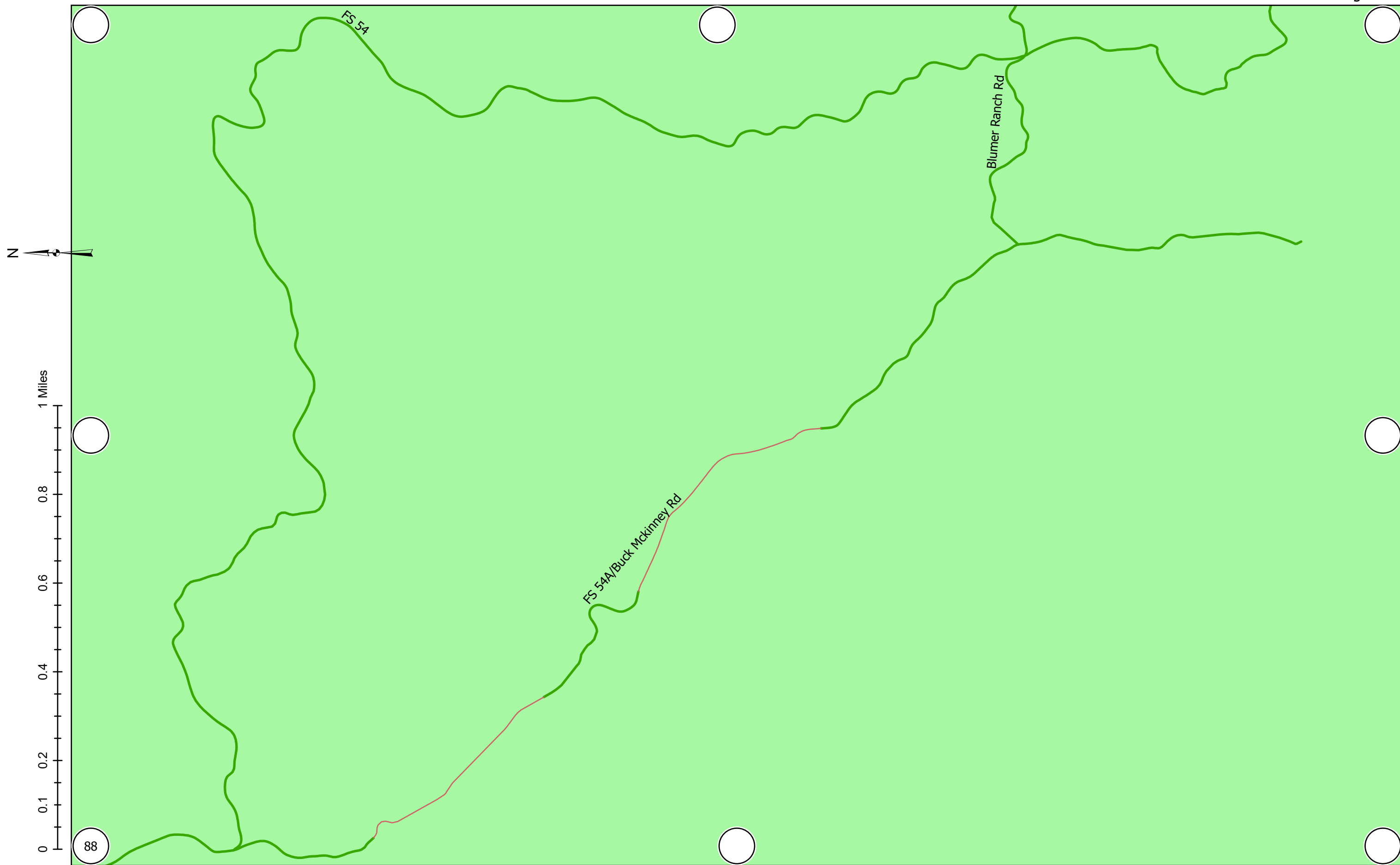
Release 2024-08-06





1 inch equals 0.2 miles at 11x17

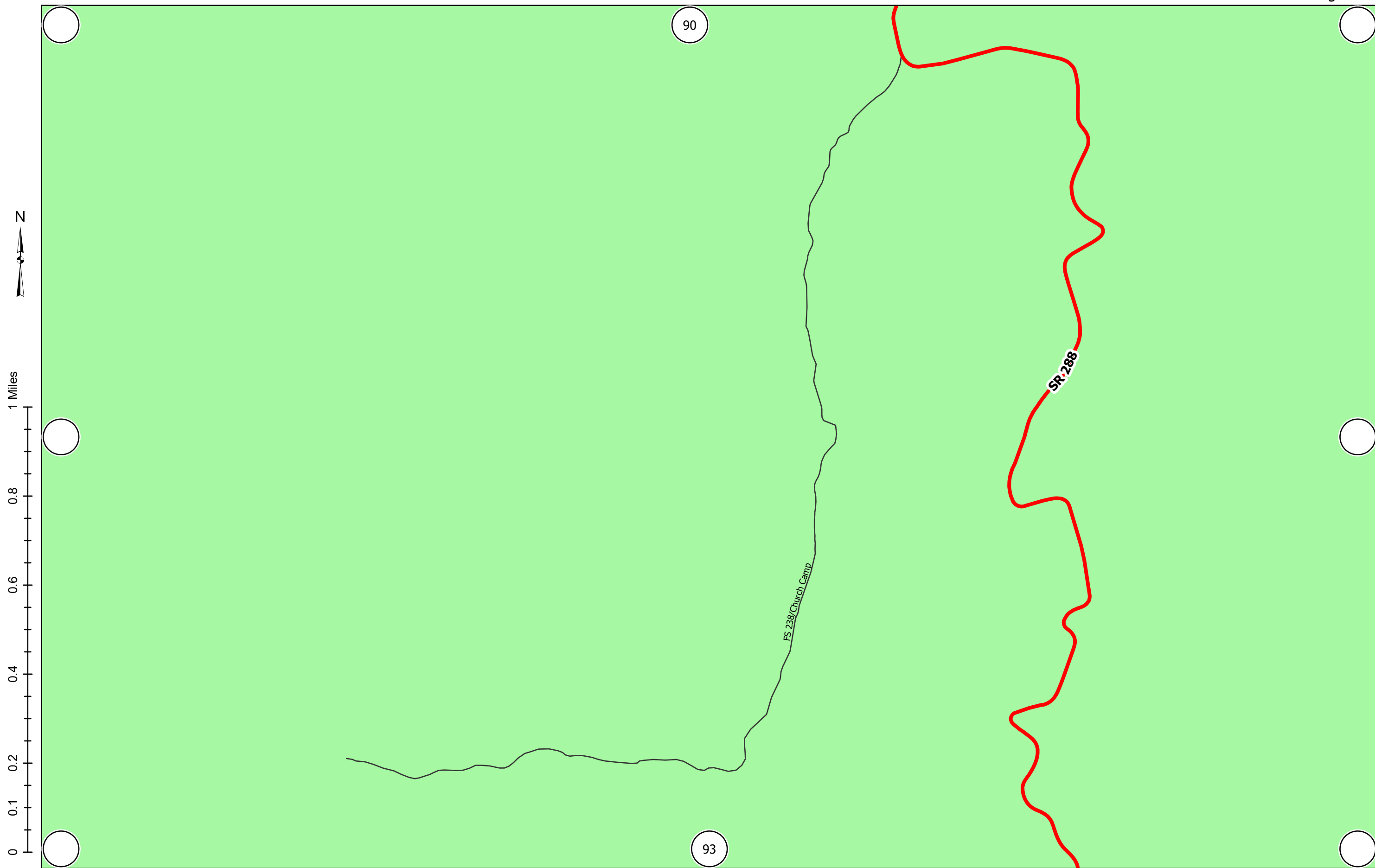




1 inch equals 0.2 miles at 11x17

Release 2024-08-06

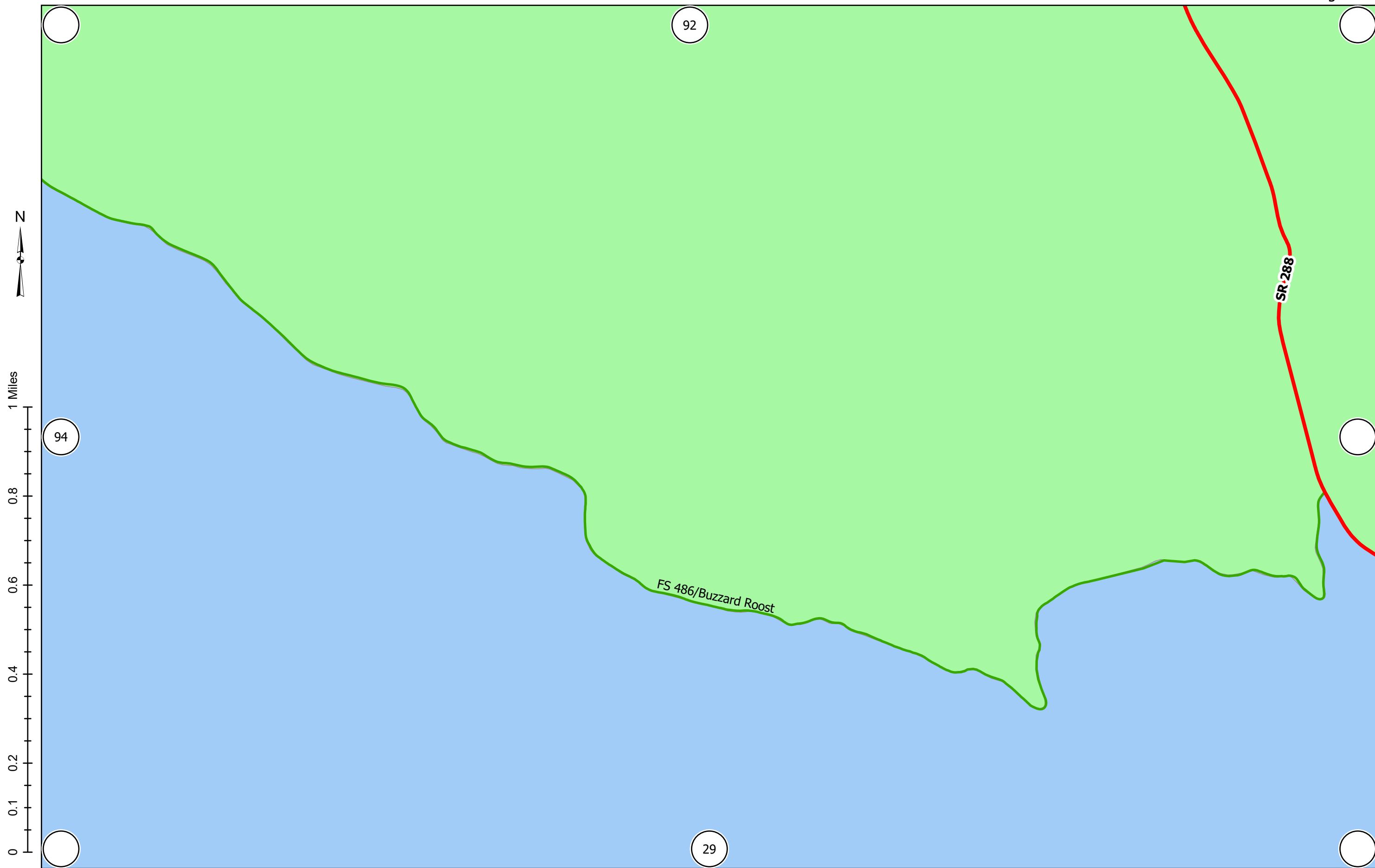




1 inch equals 0.2 miles at 11x17

Release 2024-08-06

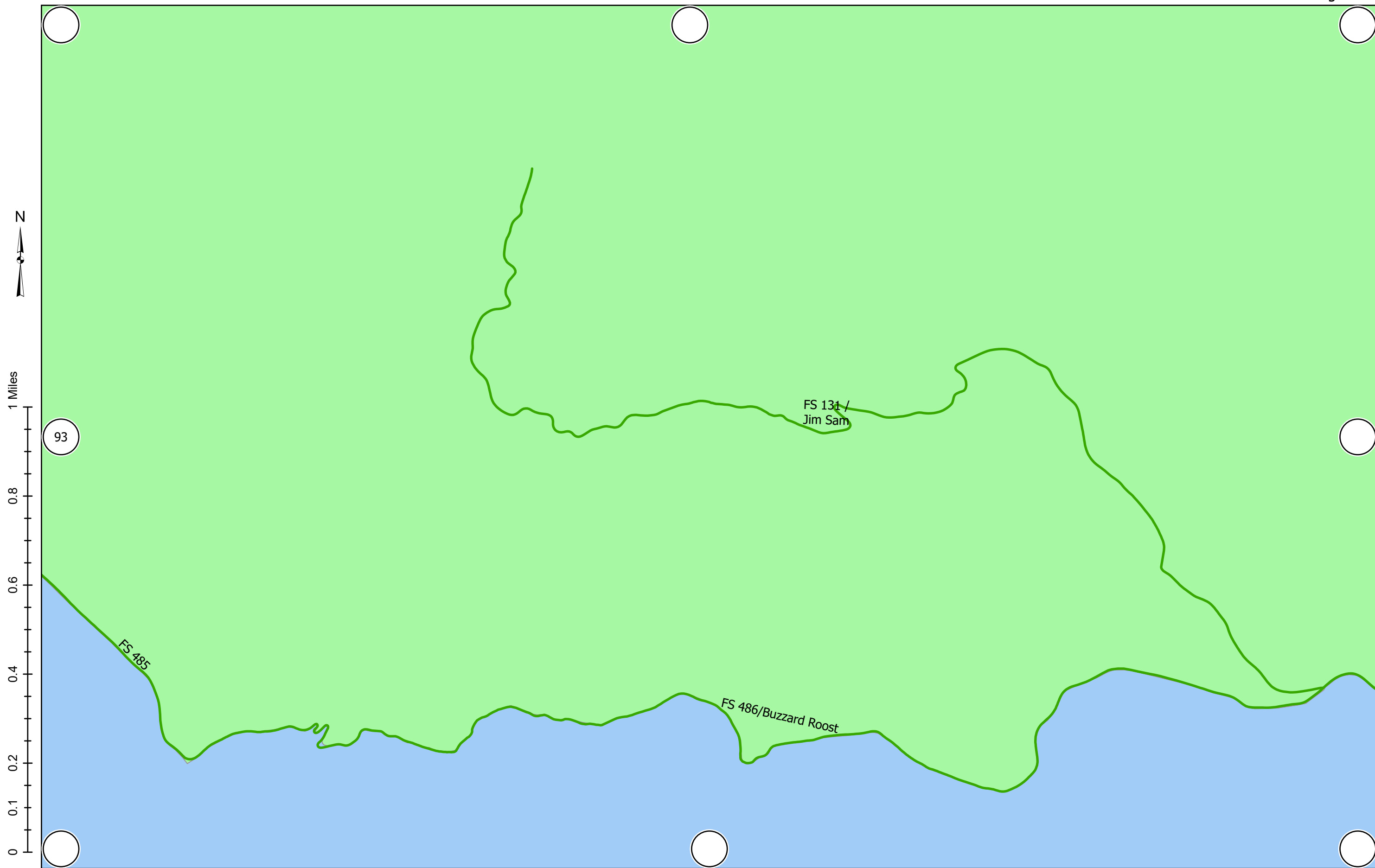




1 inch equals 0.2 miles at 11x17

Release 2024-08-06





1 inch equals 0.2 miles at 11x17

Release 2024-08-06

